

BOROUGH OF TRAFFORD (PROHIBITION OF WAITING AND LOADING AND PROVISION OF PARKING) ORDER 2001 (AMENDMENT NO 174)(PART A) ORDER 2016

NOTICE IS HEREBY GIVEN that Trafford Borough Council has made an Order under the Road Traffic Regulation Act 1984.

The effect of the Order will be to amend the Borough of Trafford (Prohibition of Waiting and Loading and Provision of Parking) Order 2001, as amended, ("the 2001 Order") by the introduction or removal of the following provisions:

- | | |
|---|----------------|
| a) No Waiting at Any Time | Code - 7A |
| b) Waiting Limited to 1 hour No Return within 1 hour Mon – Fri,
8am – 10pm Except Permit L holders | Code - LM5ERPX |
| c) Disabled Residents' permit Cx holder, At Any Time | Code - RPCx7A |
| d) Disabled Residents' Permit C holder parking | Code - RPC |
| e) Residents' Match Day Permit Parking (Zone B) | Code - RPB |
| f) Pay & Display Monday – Saturday 9.00am to 5.00pm
Except Area G permit holders | Code - PD6ERPG |

on the lengths of roads specified in Schedules 1 and 2 hereto by the addition, to the Schedule to the 2001 Order, of the length of road specified in Schedule 1 below and by the removal, from the Schedule to the 2001 Order, of the lengths of road specified in Schedule 2 below.

SCHEDULE 1 - PROPOSED

Schedule 1a - proposed

Street	Side	From	To	Code
Hollins Grove, Sale	south east	A point 16 metres northeast of its cul-de-sac end	A point 6 metres northeast of its cul-de-sac end	LM5ERPX
Hollins Grove, Sale	south east	A point 6 metres northeast of its cul-de-sac end	Its cul-de-sac end, including its cul-de-sac end	RPCx7A

Schedule 1b – proposed

Street	Side	From	To	Code
Burlington Road, Altrincham	east	A point 10 metres south of its junction with Sandiway Road	A point 41 metres north of its junction with Woodlands Road	PD6E RPG
Burlington Road, Altrincham	east	A point 11 metres north of its junction with Woodlands Road	Its junction with Woodlands Road	7A
Burlington Road, Altrincham	west	A point 15 metres north of its junction with Woodlands Road	Its junction with Woodlands Road	7A

Schedule 1c – proposed

Street	Side	From	To	Code
Portland Road, Gorse Hill, Stretford	south west	a point 5 metres southeast of its junction with Nansen Street	a point 5 metres northwest of its junction with North Lonsdale Street	RPB
Portland Road, Gorse Hill, Stretford	north east	a point 5 metres southeast of its junction with Nansen Street	a point 5 metres northwest of its junction with North Lonsdale Street	RPB

SCHEDULE 2 - REVOKED

Schedule 2a - revoked

Street	Side	From	To	Code
Hollins Grove, Sale	south east	A point 16 metres northeast of its cul-de-sac end	A point 2 metres northeast of its cul-de-sac end	LM5ERPX
Hollins Grove, Sale	south east	A point 2 metres northeast of its cul-de-sac end	Its cul-de-sac end, including its cul-de-sac end	RPCx7A

Schedule 2b - revoked

Street	Side	From	To	Code
Burlington Road, Altrincham	east	A point 10 metres south of its junction with Sandiway Road	A point 15 metres north of its junction with Woodlands Road	PD6E RPG
Burlington Road, Altrincham	both	A point 15 metres north of its junction with Woodlands Road	Its junction with Woodlands Road	7A

Schedule 2c –revoked

Street	Side	From	To	Code
Portland Road, Gorse Hill, Stretford	south west	a point 5 metres southeast of its junction with Nansen Street	a point 58 metres northwest of its junction with North Lonsdale Street	RPB
Portland Road, Gorse Hill, Stretford	south west	a point 58 metres northwest of its junction with North Lonsdale Street	a point 52 metres northwest of its junction with North Lonsdale Street	RPC
Portland Road, Gorse Hill, Stretford	south west	a point 52 metres northwest of its junction with North Lonsdale Street	a point 5 metres northwest of its junction with North Lonsdale Street	RPB
Portland Road, Gorse Hill, Stretford	north east	a point 5 metres southeast of its junction with Nansen Street	a point 45 metres northwest of its junction with North Lonsdale Street	RPB
Portland Road, Gorse Hill, Stretford	north east	a point 45 metres northwest of its junction with North Lonsdale Street	a point 39 metres northwest of its junction with North Lonsdale Street	RPC
Portland Road, Gorse Hill, Stretford	north east	a point 39 metres northwest of its junction with North Lonsdale Street	a point 5 metres northwest of its junction with North Lonsdale Street	RPB

The proposals for Great Stone Road, Stretford and Northumberland Road/Lillian Street, Old Trafford which were advertised as Amendment 174 will be the subject of a future part order or abandoned.

The provisions contained in this Order for Burlington Road, Altrincham were previously advertised as Amendment 173 and the provisions contained in this Order for Portland Road, GH, Stretford were previously advertised as Amendment 180.

The Order will come into operation on 1st September 2016, and a copy, together with a map showing the lengths of road to which it relates may be inspected at Altrincham Access Trafford, Stamford New Road, Altrincham, Stretford, Library Information Desk and at Access Trafford, Sale Waterside, Sale during their normal opening hours and online at: www.trafford.gov.uk/trafficregulationorders

If you wish to question the validity of the Order or any provision contained in it on the grounds that it is not within the powers contained in the Road Traffic Regulation Act 1984, or that any requirement of that Act or of any instrument made under it has not been complied with in relation to the Order you may, within six weeks from 25th August 2016 apply to the High Court for that purpose.

Dated: 25th August 2016

One Trafford/Trafford Council,
Bridgewater House,
Manchester Road,
Carrington,
M31 4QN

Abbreviated for papers

BOROUGH OF TRAFFORD (PROHIBITION OF WAITING AND LOADING AND PROVISION OF PARKING) ORDER 2001 (AMENDMENT NO 174)(PART A) ORDER 2016

NOTICE IS HEREBY GIVEN that Trafford Borough Council has made an Order under the Road Traffic Regulation Act 1984.

The effect of the Order will be to amend the Borough of Trafford (Prohibition of Waiting and Loading and Provision of Parking) Order 2001, as amended, ("the 2001 Order") by the introduction or removal of restrictions on lengths of **Hollins Grove, Sale, Burlington Road, Altrincham and Portland Road, Gorse Hill, Stretford**

The proposals for Great Stone Road, Stretford and Northumberland Road/Lillian Street, Old Trafford which were advertised as Amendment 174 will be the subject of a future part order or abandoned.

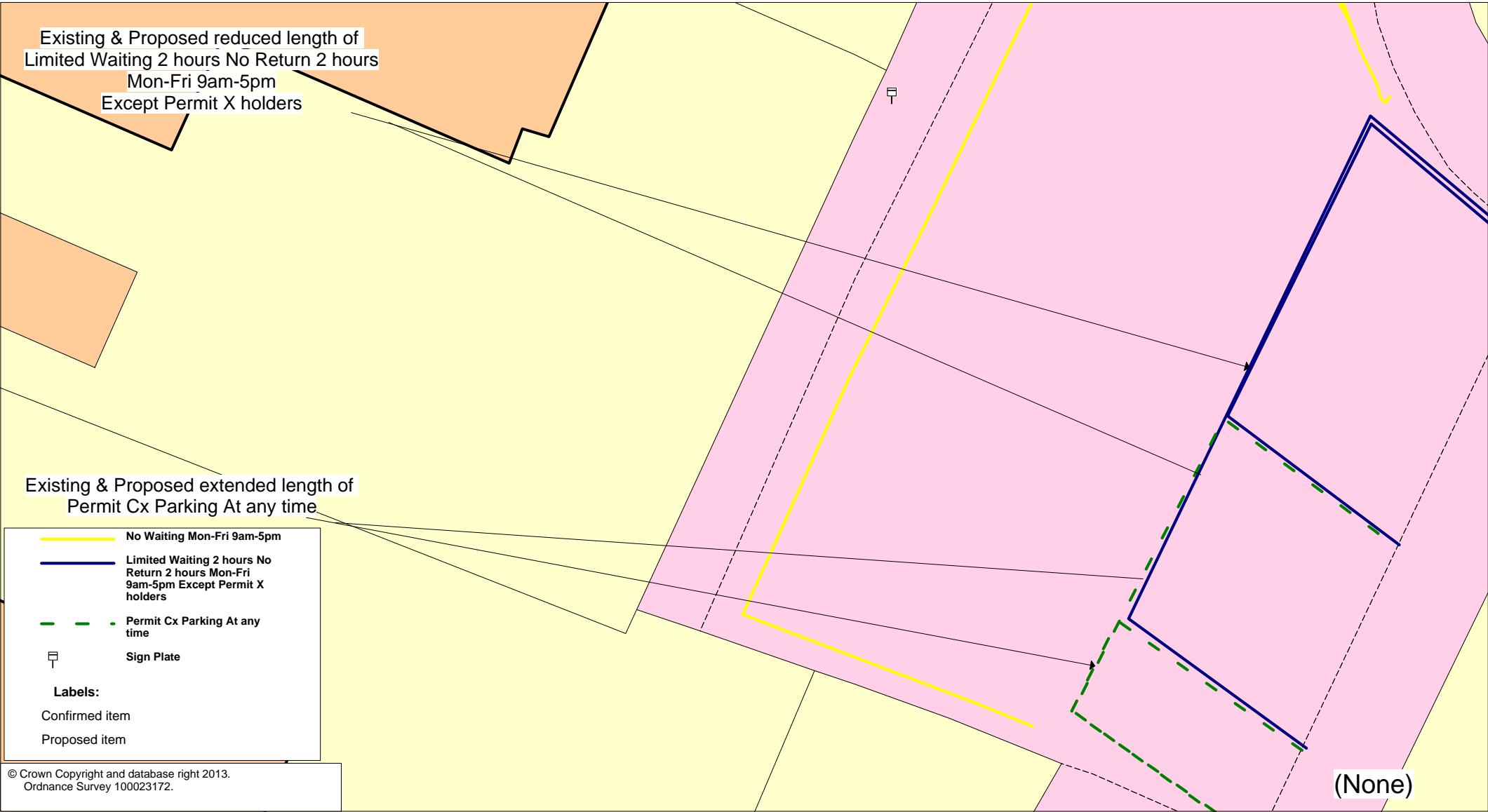
The provisions contained in this Order for Burlington Road, Altrincham were previously advertised as Amendment 173 and those for Portland Road, GH, Stretford were previously advertised as Amendment 180.

The Order will come into operation on 1st September 2016, and a copy, together with a map showing the lengths of road to which it relates may be inspected at Altrincham Access Trafford, Stamford New Road, Altrincham, Stretford, Library Information Desk and at Access Trafford, Sale Waterside, Sale during their normal opening hours and online at: www.trafford.gov.uk/trafficregulationorders

If you wish to question the validity of the Order or any provision contained in it on the grounds that it is not within the powers contained in the Road Traffic Regulation Act 1984, or that any requirement of that Act or of any instrument made under it has not been complied with in relation to the Order you may, within six weeks from 25th August 2016 apply to the High Court for that purpose.

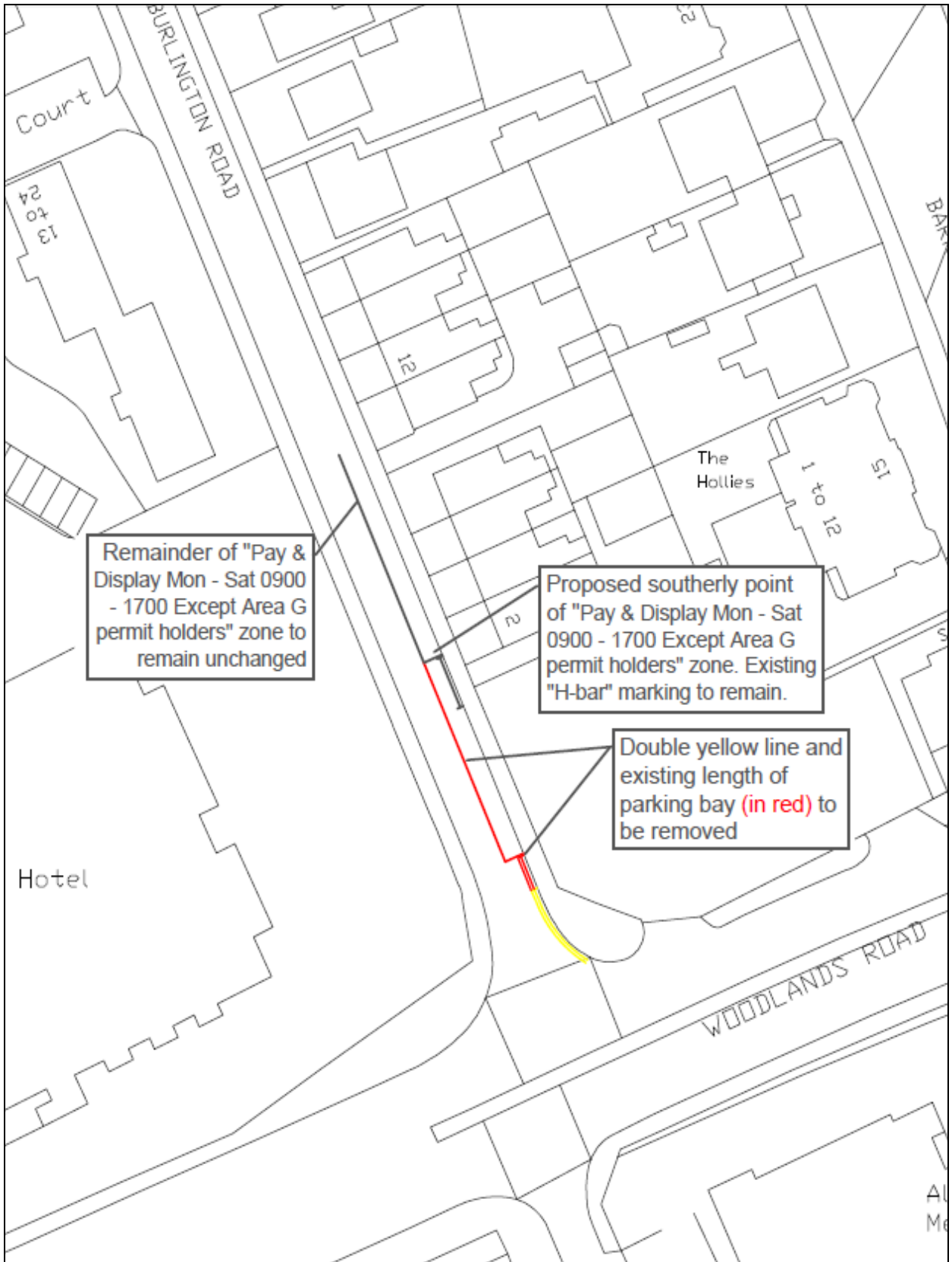
Dated: 25th August 2016

One Trafford/Trafford Council, Bridgewater House, Manchester Road, Carrington, M31 4QN

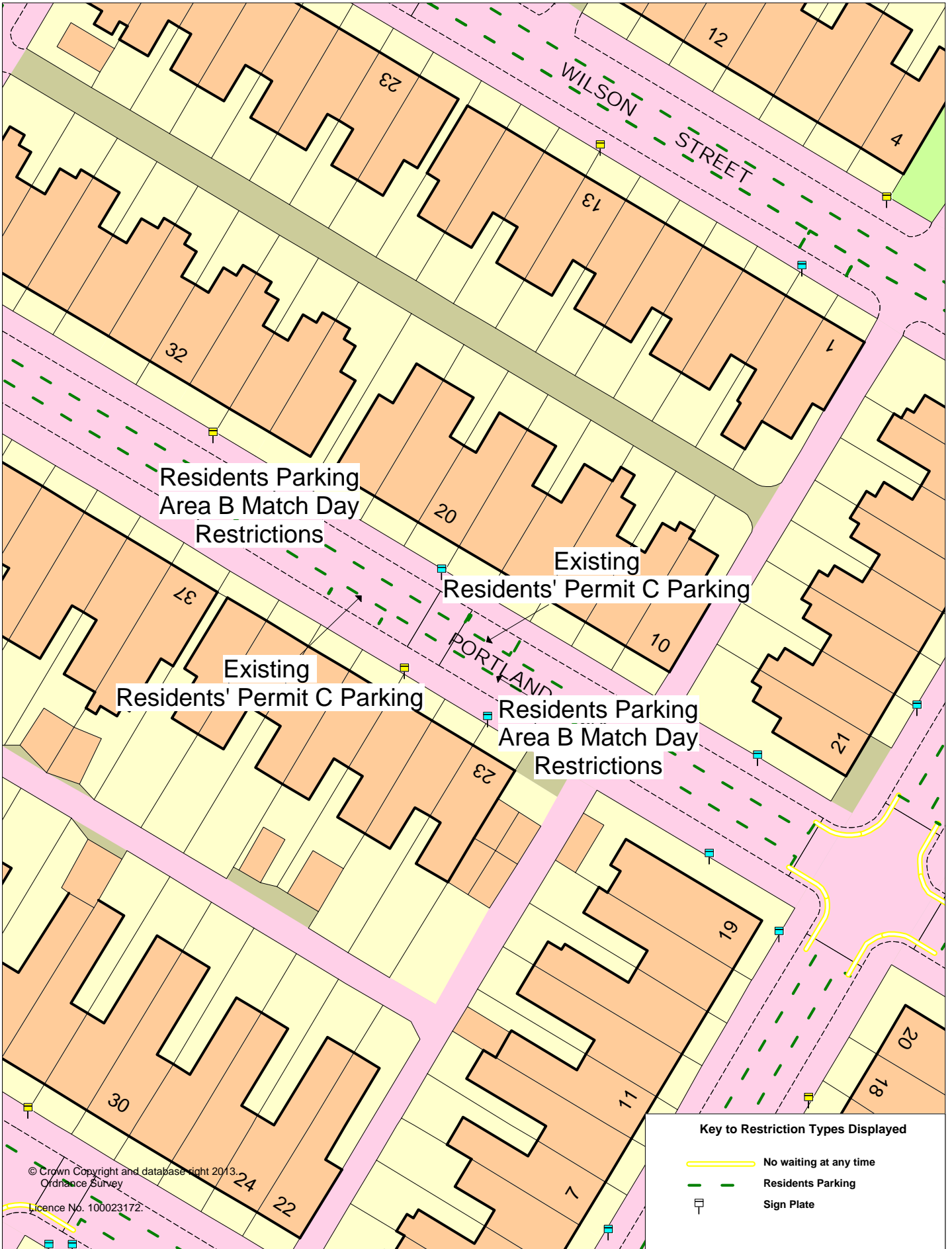


**Hollins Grove, Sale
Proposed Extension of existing Disabled
residents permit parking bay
to accommodate 2 vehicles**




SCALE @A4	1 : 100
DATE	07/05/2015
DRAWING No.	
DRAWN BY	
	Page 1 of 1



Drawing E8953

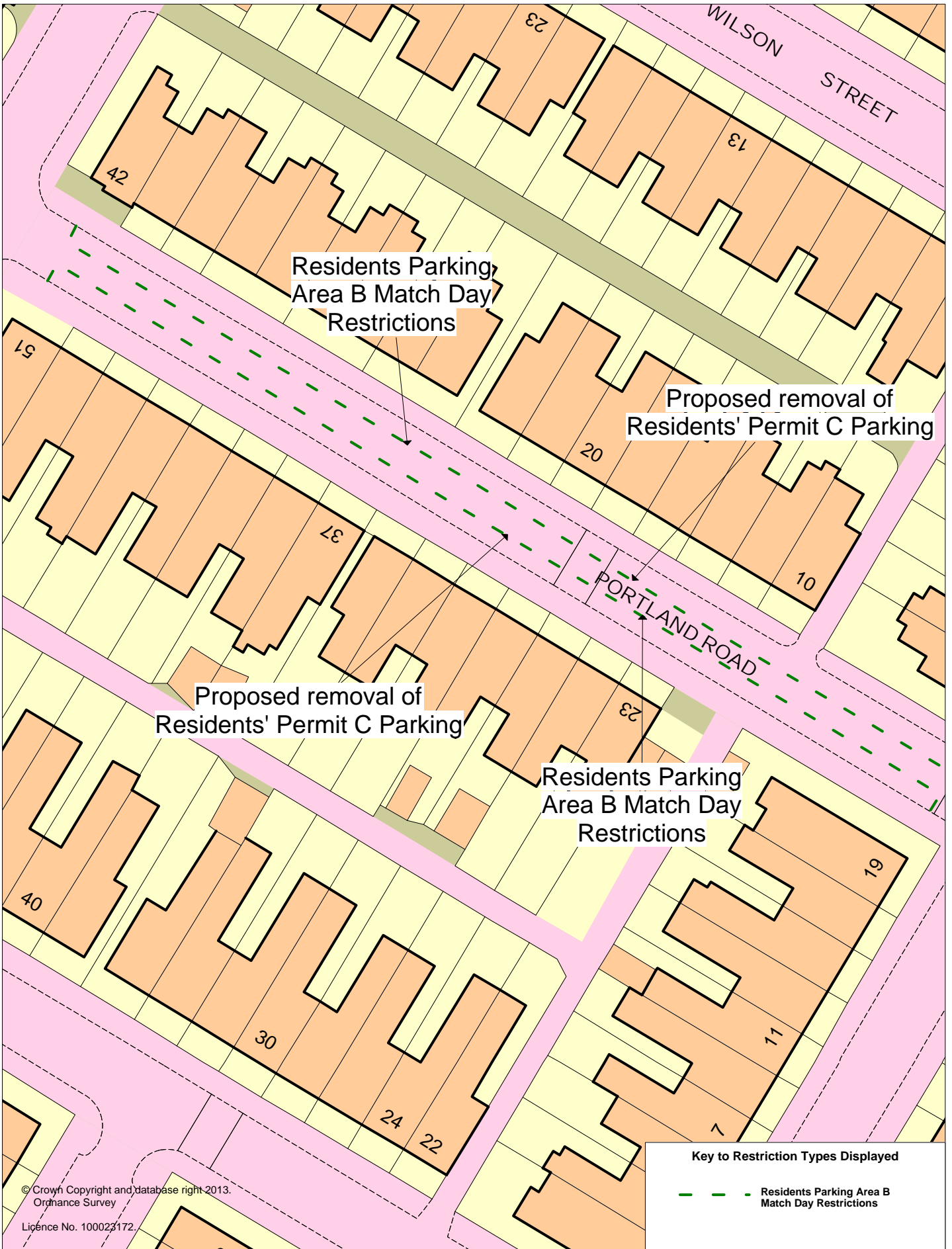


Key to Restriction Types Displayed

-  No waiting at any time
-  Residents Parking
-  Sign Plate

© Crown Copyright and database right 2013.
 Ordnance Survey
 Licence No. 100023172.

SCALE	1 : 500
DATE	09/12/2015
DRAWING No.	
DRAWN BY	



SCALE	1 : 500
DATE	09/12/2015
DRAWING No.	
DRAWN BY	