

BOROUGH OF TRAFFORD (PROHIBITION OF WAITING AND LOADING AND PROVISION OF PARKING) ORDER 2001 (AMENDMENT NO 186) ORDER 2016

NOTICE IS HEREBY GIVEN that Trafford Borough Council proposes to make an Order under the Road Traffic Regulation Act 1984.

The effect of the Order will be to amend the Borough of Trafford (Prohibition of Waiting and Loading and Provision of Parking) Order 2001, as amended, ("the 2001 Order") by the introduction or removal of the following provisions:

- | | | |
|----|--|-----------------|
| a) | No Waiting At Any Time | Code - 7A |
| b) | No waiting & No Loading At Any Time | Code - 7A7A |
| c) | No Waiting At Any Time and No Loading Mon to Sat - 8am to 6pm | Code - 7A6C |
| d) | No Waiting At Any Time – Loading Only Mon to Sat – 8am to 6pm | Code - 7A SL6C |
| e) | Restricted Zone - No Waiting Mon to Sun - 7am to 7pm | Code - RPZ17X |
| f) | Restricted Zone - No Waiting - Mon to Sun – At Any Time
No Loading - Mon to Sun – At Any Time | Code - RPZ17A7A |
| g) | Loading Only Tue, Fri, Sat - 8am to 6pm | Code - SL3C |

on the lengths of roads specified in Schedules 1a, 1b and 2 hereto, by the addition, to the Schedule to the 2001 Order, of the lengths of road specified in Schedules 1a & 1b below and by the removal, from the Schedule to the 2001 Order, of the lengths of road specified in Schedule 2 below.

Schedule 1a - proposed

Street	Side	From	To	Code
Central Way, Altrincham	its entirety	its junction with Shaws Road	a point 98 metres northeast of its junction with Regent Road	RPZ1 7X
Central Way, Altrincham	south east	a point 98 metres northeast of its junction with Regent Road	its junction with the access road to the rear of no. 108/110 George Street	7A
Cross Street, Altrincham	its entirety	a point 23 metres east of its junction with George Street	a point 20 metres west of its junction with Stamford New Road	RPZ1 7A7A
Shaws Road, Altrincham	its entirety	its junction with Market Street	a point 8 metres west of its junction with George Street	RPZ1 7X
The Causeway, Altrincham	its entirety	its junction with Cross Street	a point 10 metres south of its junction with Cross Street	RPZ1 7A7A

Schedule 1b - proposed

Street	Side	From	To	Code
Ridgeway Road, Timperley	north	a point 37 metres east of its junction with Thorley Lane.	a point 63 metres east of its junction with Thorley Lane.	7A
Ridgeway Road, Timperley	north	a point 63 metres east of its junction with Thorley Lane.	a point 12 metres west of its junction with Chatsworth Close.	5C
Ridgeway Road, Timperley	north	a point 12 metres west of its junction with Chatsworth Close.	a point 12 metres east of its junction with Chatsworth Close.	7A
Ridgeway Road, Timperley	north	a point 12 metres east of its junction with Chatsworth Close.	a point 10 metres west of its junction with Broomwood Road.	5C
Ridgeway Road, Timperley	north	a point 10 metres west of its junction with Broomwood Road.	a point 20 metres east of its junction with Broomwood Road.	7A
Ridgeway Road, Timperley	south	a point 109 metres east of its junction with Thorley Lane.	a point 138 metres east of its junction with Thorley Lane.	7A
Ridgeway Road, Timperley	south	a point 161 metres east of its junction with Thorley Lane.	a point 10 metres east of its junction with Fairfield Road.	7A
Chatsworth Close, Timperley	both	its junction with Ridgeway Road.	a point 8 metres north of its junction with Ridgeway Road.	7A
Broomwood Road, Timperley	both	its junction with Ridgeway Road.	a point 10 metres north east of its junction with Ridgeway Road.	7A
Fairfield Road, Timperley	both	its junction with Ridgeway Road.	a point 10 metres south of its junction with Ridgeway Road.	7A

Schedule 2 – to be revoked

Street	Side	From	To	Code
Central Way, Altrincham	north west	its junction with Shaw's Road	a point 162 metres northeast of its junction with Regent Road	7A7A
Central Way, Altrincham	north west	a point 162 metres northeast of its junction with Regent Road	a point 98 metres northeast of its junction with Regent Road	SL3C
Central Way, Altrincham	north east	from its junction with Shaw's Road	to a point 107 metres southeast of its junction with the access road to the rear of no. 108/110 George Street	7A6C
Central Way, Altrincham	north east	a point 107 metres southeast of its junction with the access road to the rear of no. 108/110 George Street	its junction with the access road to the rear of no. 108/110 George Street	7A
Shaw's Road, Altrincham	north	its junction with Market Street	a point 45 metres east of its junction with Market Street	7A6C
Shaw's Road, Altrincham	north	a point 45 metres east of its junction with Market Street	a point 65 metres east of its junction with Market Street	7A SL6C
Shaw's Road, Altrincham	north	a point 65 metres east of its junction with Market Street	its junction with Central Way	7A6C
Shaw's Road, Altrincham	south	its junction with Market Street	a point 5 metres east of its junction with Market Street	7A6C
Shaw's Road, Altrincham	south	a point 5 metres east of its junction with Market Street	a point 5 metres west of its junction with Greenwood Street	7A SL6C

A copy of the Draft Order, together with statements of reason may be inspected at Altrincham Access Trafford, Stamford New Road, Altrincham and at Access Trafford, Sale Waterside, Sale during their normal opening hours. **The Notice and plans can also be viewed on-line at: www.trafford.gov.uk/trafficregulationorders**

Any objections to the proposals, together with the grounds on which they are made, should be sent, in writing, to the address below or by e-mail to traffordtraffic@amey.co.uk by 5th January 2017.

Dated: 15th December 2016

One Trafford/Trafford Council,
Traffic Section,
Bridgewater House,
Manchester Road,
Carrington,
M31 4QN

Abbreviated for papers**BOROUGH OF TRAFFORD (PROHIBITION OF WAITING AND LOADING AND PROVISION OF PARKING) ORDER 2001 (AMENDMENT NO 186) ORDER 2016**

NOTICE IS HEREBY GIVEN that Trafford Borough Council proposes to make an Order under the Road Traffic Regulation Act 1984.

The effect of the Order will be to amend the Borough of Trafford (Prohibition of Waiting and Loading and Provision of Parking) Order 2001, as amended, ("the 2001 Order") by the introduction or removal of restrictions on lengths of **Central Way, Cross Street, Shaws Road and The Causeway, Altrincham and Ridgeway Road, Chatsworth Close, Broomwood Road and Fairfield Road, Timperley**

A copy of the Draft Order, together with statements of reason may be inspected at Altrincham Access Trafford, Stamford New Road, Altrincham and at Access Trafford, Sale Waterside, Sale during their normal opening hours. The Notice and plans can also be viewed on-line at: **www.trafford.gov.uk/trafficregulationorders**

Any objections to the proposals, together with the grounds on which they are made, should be sent, in writing, to the address below or by e-mail to **traffordtraffic@amey.co.uk** by 5th January 2017.

Dated: 15th December 2016

One Trafford/Trafford Council, Traffic Section, Bridgewater House, Manchester Road, Carrington, M31 QN

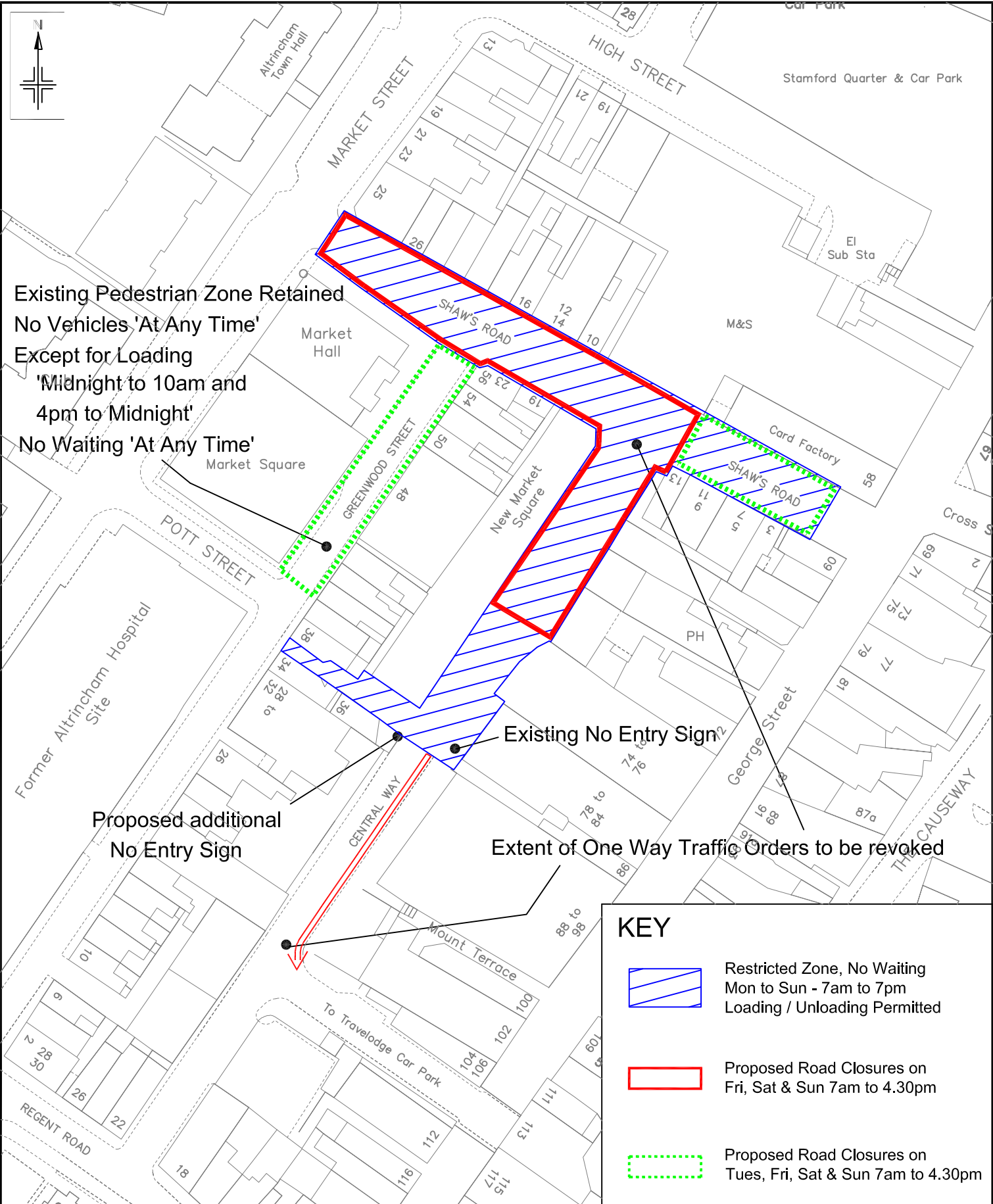
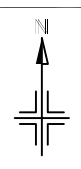
STATEMENT OF REASONS

A number of complaints have been received by the Council during recent years regarding all day parking on Ridgeway Road, Timperley. Staff of local businesses are believed to be the main cause of this obstructive parking as they park on the roadside thereby reducing that stretch of the road to a single track. At peak times, traffic is regularly backed up to Thorley Lane and Broomwood Road. Vehicles have been observed mounting and driving along the pavement in order to let other cars through, which is considered detrimental to road safety. The Council installed a number of bollards on the footway several years ago in an attempt to alleviate this problem but it is now considered that additional waiting restrictions are required.

STATEMENT OF REASONS

A considerable amount of work has been undertaken to provide a pedestrian friendly environment within the public realm area of Altrincham Town Centre. The initial phase of this work involved the refurbishment of the lower market area on Central Way to provide an improved market facility and general environment improvements. A further phase of this work more recently saw the works extended to include the entire length of Shaws Road from its junction with Market Street to its junction with George Street and then along Cross Street towards its junction with Stamford New Road.

It is now proposed to introduce permanent Restricted Parking Zones on Shaws Road, parts of Central Way, Cross Street and The Causeway to maintain access for large delivery vehicles.



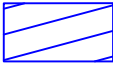



Existing Pedestrian Zone Retained
 No Vehicles 'At Any Time'
 Except for Loading
 'Midnight to 10am and
 4pm to Midnight'
 No Waiting 'At Any Time'

Proposed additional
 No Entry Sign

Existing No Entry Sign

Extent of One Way Traffic Orders to be revoked

KEY

-  Restricted Zone, No Waiting
Mon to Sun - 7am to 7pm
Loading / Unloading Permitted
-  Proposed Road Closures on
Fri, Sat & Sun 7am to 4.30pm
-  Proposed Road Closures on
Tues, Fri, Sat & Sun 7am to 4.30pm
-  No Waiting 'At Any Time'

All other traffic orders and waiting / loading restrictions are not shown for clarity and would remain as existing

Reproduced from the Ordnance Survey mapping with the permission of the Controller of Her Majesty's Stationery Office. Crown copyright. Unauthorised reproduction infringes Crown copyright and may lead to prosecution or other proceedings. Trafford Borough Council. OS licence No. LA076392. 1999

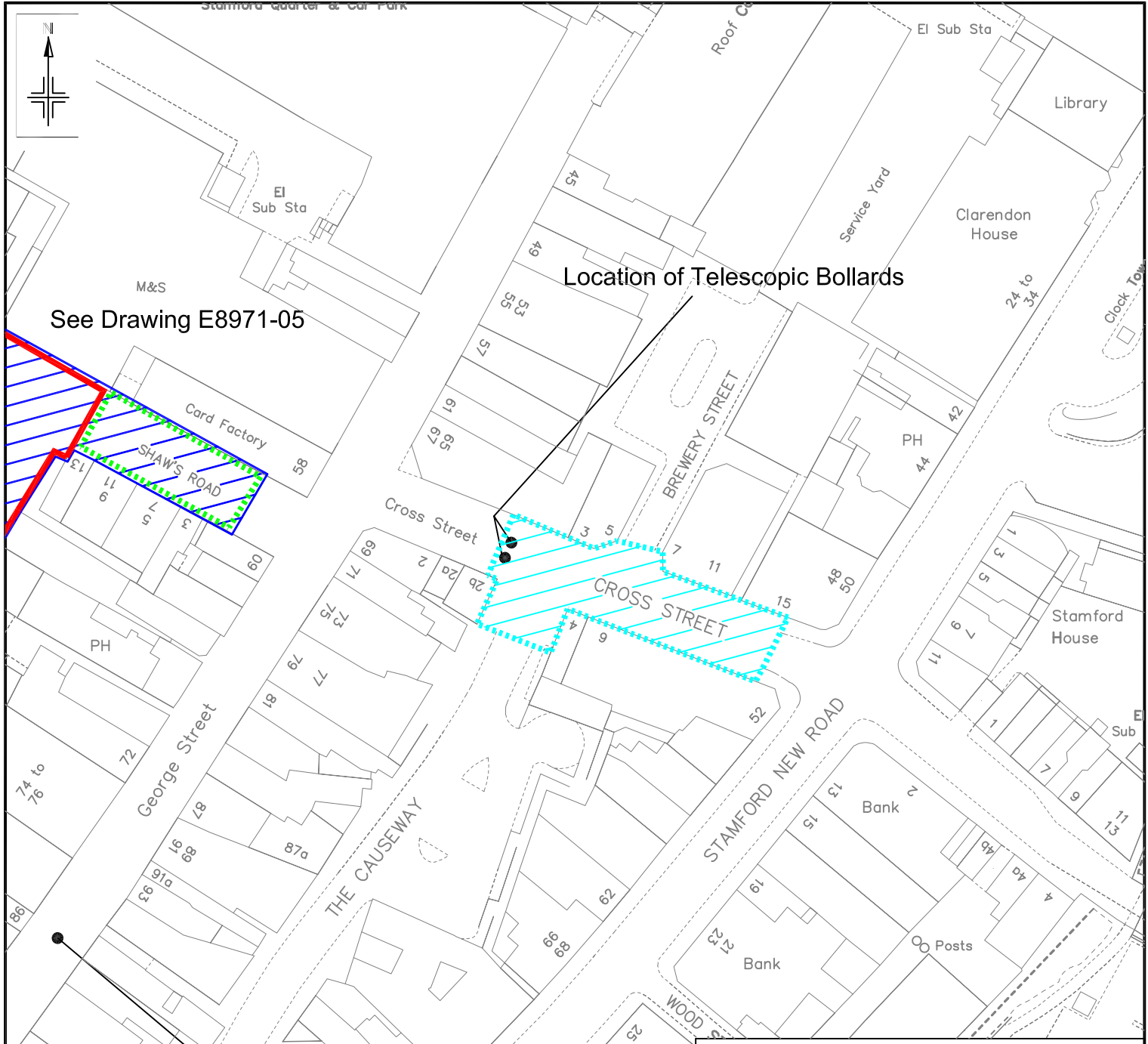
Notes:
 No Dimensions to be scaled from this drawing. All Dimensions are to be checked on site.

REV.	DATE	REVISION DETAILS	DRAWN	CHECKED	APPROVED

PROJECT & TITLE
 Shaws Road / Central Way,
 Altrincham, Road Closures
 and Restricted Parking Zones



DRAWN	CHECKED	APPROVED
AJH	DS	PGB
SCALE NTS@A4		DRAWING NO. E8971/05
DATE Oct 2016		REVISION -
FILE PATH R:\BU\Env\BEIT\TYM\2016\Oct\Shaws Rd-Central Way-Cross St		

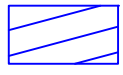



See Drawing E8971-05

Location of Telescopic Bollards

Existing Pedestrian Zone retained for George Street

KEY

-  Restricted Zone, No Waiting or Loading / Unloading All Days - At Any Time
-  Restricted Zone, No Waiting Mon to Sun - 7am to 7pm Loading / Unloading Permitted
-  Proposed Road Closures on Fri, Sat & Sun 7am to 4.30pm
-  Proposed Road Closures on Tues, Fri, Sat & Sun 7am to 4.30pm

All other traffic orders and waiting / loading restrictions are not shown for clarity and would remain as existing

Reproduced from the Ordnance Survey mapping with the permission of the Controller of Her Majesty's Stationery Office. Crown copyright. Unauthorised reproduction infringes Crown copyright and may lead to prosecution or other proceedings. Trafford Borough Council 05 Licence No. LA076392 1999

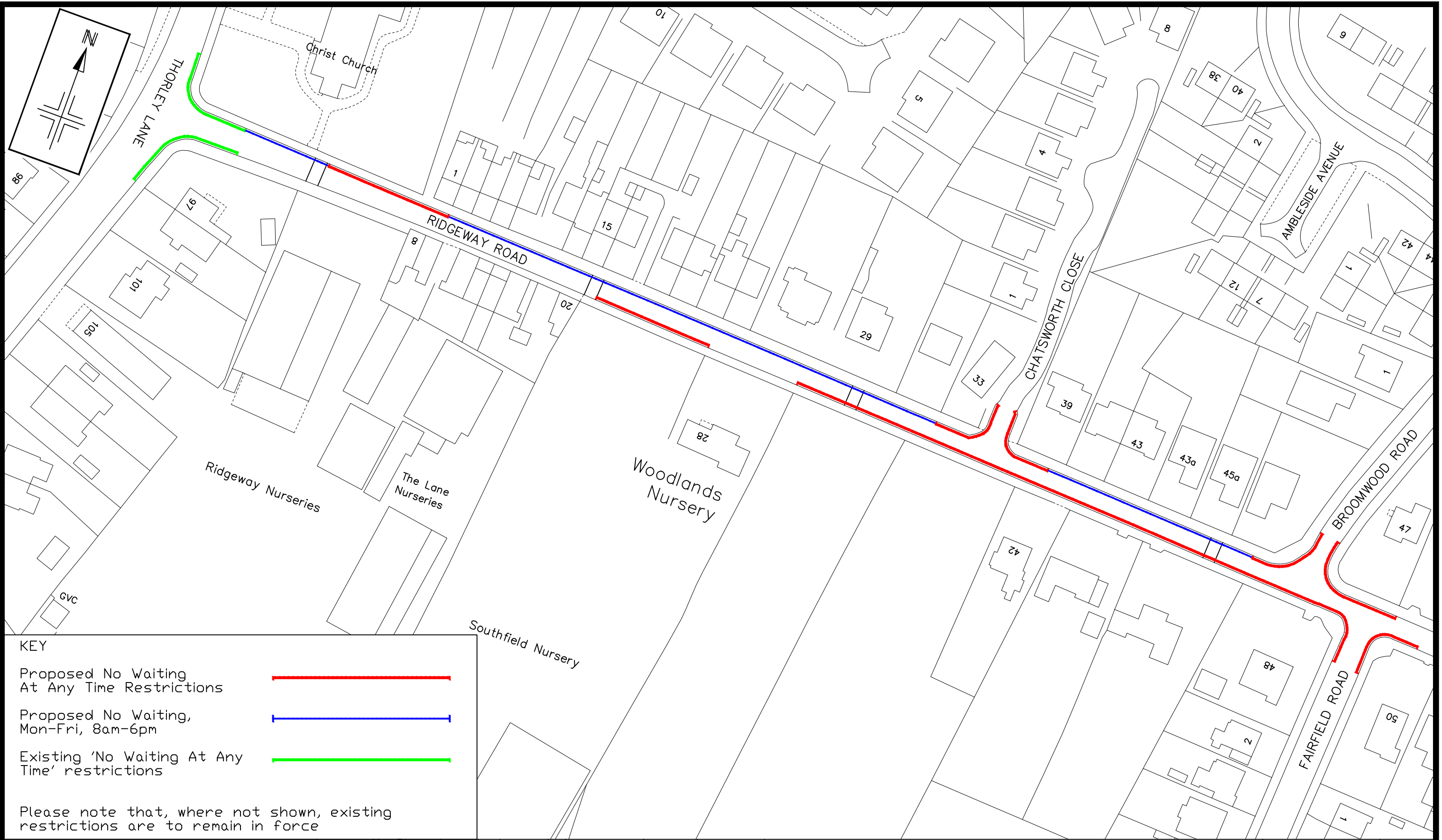
Notes:
No Dimensions to be scaled from this drawing. All Dimensions are to be checked on site.

REV.	DATE	REVISION DETAILS	DRAWN	CHECKED	APPROVED

PROJECT & TITLE
Cross St Area, Altrincham
Experimental Closures and
Restricted Parking Zones



DRAWN	CHECKED	APPROVED
AJH	DS	PGB
SCALE NTS@A4		REVISION
DATE Oct 2016		E8971/06
FILE PATH R:\BU\Env\BEIT\T\TMU\2016\Oct\Shaws Rd-Central Way-Cross St		



KEY

- Proposed No Waiting At Any Time Restrictions —————
- Proposed No Waiting, Mon-Fri, 8am-6pm —————
- Existing 'No Waiting At Any Time' restrictions —————

Please note that, where not shown, existing restrictions are to remain in force

Reproduced from the Ordnance Survey mapping with the permission of the Controller of Her Majesty's Stationery Office © Crown copyright. Unauthorised reproduction infringes Crown copyright and may lead to prosecution or civil proceedings. Trafford Borough Council OS Licence No. LA076392 1999

Notes: No Dimensions to be scaled from this drawing. All Dimensions are to be checked on site.

REV.	DATE	REVISION DETAILS	DRAWN	CHECKED	APPROVED

PROJECT & TITLE
Ridgeway Road, Timperley
Proposed additional Waiting Restrictions

DRAWN NN	CHECKED AH	APPROVED ST
SCALE nts@A3	DRAWING NO. E8972/01	
DATE Sep '16	REVISION -	
FILE PATH R:\BU\Environment\Built Environment\Traffic & Transportation\FILES - Schemes\Ridgeway Road TRO\drawings		