

BOROUGH OF TRAFFORD (PROHIBITION OF WAITING AND LOADING AND PROVISION OF PARKING) ORDER 2001 (AMENDMENT NO 197)(PART A) ORDER 2018

NOTICE IS HEREBY GIVEN that Trafford Borough Council has made an Order under the Road Traffic Regulation Act 1984.

The effect of the Order will be to amend the Borough of Trafford (Prohibition of Waiting and Loading and Provision of Parking) Order 2001, as amended, ("the 2001 Order") by the introduction of the following provisions:

- a) No waiting at Any Time Code - 7A
 b) No waiting – Monday to Friday 9am to 5pm Code – 5E

on the lengths of roads specified in the Schedule hereto by the addition, to the Schedule to the 2001 Order, of the lengths of road specified in the Schedule below.

Schedule - Proposed

Street	Side	From	To	Code
Dairyhouse Lane, Altrincham	North	A point 31 metres west of its junction with Baltic Road	A point 15 metres west of its junction with Baltic Road	7A
Dairyhouse Lane, Altrincham	North	A point 92 metres west of its junction with Baltic Road	A point 31 metres west of its junction with Baltic Road	5E
Dairyhouse Lane, Altrincham	North	A point 185 metres west of its junction with Baltic Road	A point 155 metres west of its junction with Baltic Road	7A
Dairyhouse Lane, Altrincham	North & West	A point 259 metres west and south of its junction with Baltic Road	A point 200 metres west of its junction with Baltic Road	7A
Dairyhouse Lane, Altrincham	South & East	A point 247 metres west then south of its junction with Baltic Road	A point 12 metres west of its junction with Baltic Road	7A
Atlantic Street, Altrincham	North	A point 16 metres east of its junction with Seamons Road	A point 10 metres east of its junction with Seamons Road	7A
Atlantic Street, Altrincham	North	A point 75 metres east of its junction with Seamons Road	A point 60 metres east of its junction with Seamons Road	7A
Baltic Road, Altrincham	West	A point 17 metres north from is junction with Atlantic Street	A point 12 metres north from is junction with Atlantic Street	7A
Pacific Road, Altrincham	West	A point 60 metres south of its junction with Atlantic street	A point 55 metres south of its junction with Atlantic street	7A
Pacific Road, Altrincham	West	A point 76 metres south of its junction with Atlantic street	A point 71 metres south of its junction with Atlantic street	7A
Pacific Road, Altrincham	East	A point 41 metres south-east of its junction with Caspian Road	A point 11 metres south-east of its junction with Caspian Road	7A
Caspian Road, Altrincham	South	A point 56 metres northeast of its junction with Pacific Road	A point 51 metres North east of its junction with Pacific Road	7A
Caspian Road, Altrincham	South	A point 41 metres northeast of its junction with Pacific Road	A point 36 metres northeast of its junction with Pacific Road	7A

The proposals for Enville Road, Winton Road and Stamford Road, Altrincham, Moss Lane, Altrincham and Elton Street, Stretford which were advertised at the same time as the above will be the subject of a future part order or abandoned.

The Order will come into operation on 19th November 2018, and a copy, together with a map showing the lengths of road to which it relates may be inspected at Altrincham Access Trafford, Stamford New Road, Altrincham during their normal opening hours and online at: www.trafford.gov.uk/trafficregulationorders

If you wish to question the validity of the Order or any provision contained in it on the grounds that it is not within the powers contained in the Road Traffic Regulation Act 1984, or that any requirement of that Act or of any instrument made under it has not been complied with in relation to the Order you may, within six weeks from 15th November 2018 apply to the High Court for that purpose.

Dated: 15th November 2018

One Trafford/Trafford Council,
 Traffic Section,
 Caldey Road,
 Manchester,
 M23 9LF

Abbreviated for papers

BOROUGH OF TRAFFORD (PROHIBITION OF WAITING AND LOADING AND PROVISION OF PARKING) ORDER 2001 (AMENDMENT NO 197)(PART A) ORDER 2018

NOTICE IS HEREBY GIVEN that Trafford Borough Council has made an Order under the Road Traffic Regulation Act 1984.

The effect of the Order will be to amend the Borough of Trafford (Prohibition of Waiting and Loading and Provision of Parking) Order 2001, as amended, ("the 2001 Order") by the introduction restrictions on lengths of Dairyhouse Lane, Atlantic Street, Baltic Road, Pacific Road and Caspian Road, Altrincham.

The proposals for Enville Road, Winton Road and Stamford Road, Altrincham, Moss Lane, Altrincham and Elton Street, Stretford which were advertised at the same time as the above will be the subject of a future part order or abandoned.

The Order will come into operation on 19th November 2018, and a copy, together with a map showing the lengths of road to which it relates may be inspected at Altrincham Access Trafford, Stamford New Road, Altrincham during their normal opening hours and online at: www.trafford.gov.uk/trafficregulationorders.

If you wish to question the validity of the Order or any provision contained in it on the grounds that it is not within the powers contained in the Road Traffic Regulation Act 1984, or that any requirement of that Act or of any instrument made under it has not been complied with in relation to the Order you may, within six weeks from 15th November 2018 apply to the High Court for that purpose.

Dated: 15th November 2018

One Trafford/Trafford Council, Traffic Section, Caldey Road, Manchester, M23 9LF

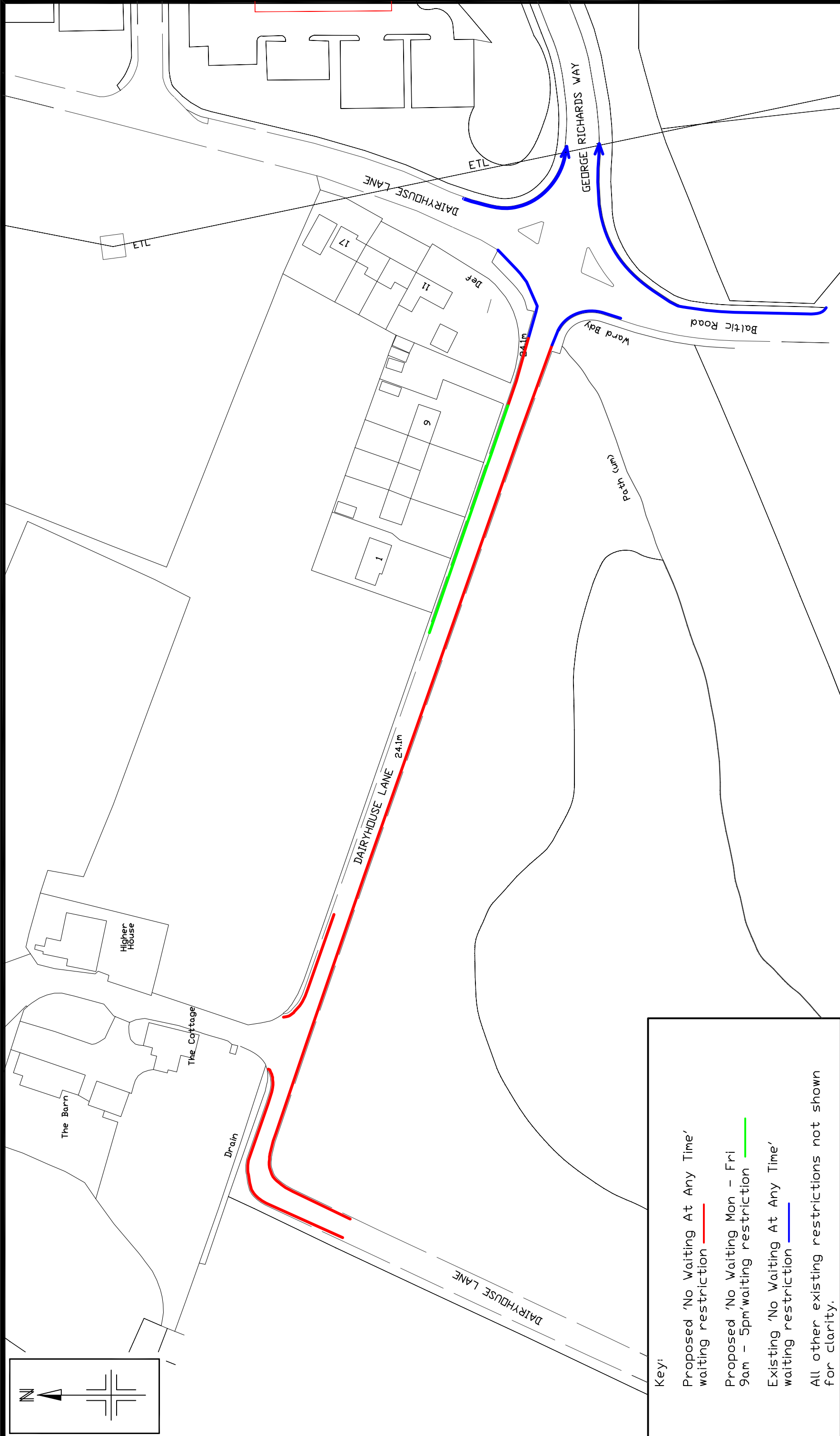
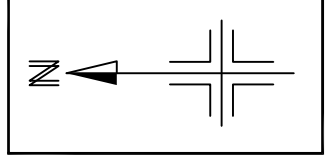
STATEMENT OF REASONS

Complaints have been received by the council from residents of Dairyhouse Lane/Atlantic Street area regarding inconsiderate parking at a number of locations in the area. It is considered that the inconsiderate parking can be attributed to several traffic generators, including the employees of the businesses located on Atlantic street and the Century park industrial area.

Cars frequently park inconsiderately and severely obstruct visibility to the detriment of the safety of pedestrians and motorists alike. It is considered therefore, that measures are introduced to improve the safety of all road users

After a site visit an informal consultation took part, The results of the informal consultation were to introduce 'No waiting Mon – Fri 9am – 5pm' on Dairyhouse Lane to increase safety and the visibility of the residents existing their drives, and to introduce a 'No Waiting At Any Time' restriction at several junctions in the area to improve traffic flow.

It is proposed that, in the interests of road safety, pedestrian safety and reduced congestion, additional waiting restrictions be introduced.



Key:

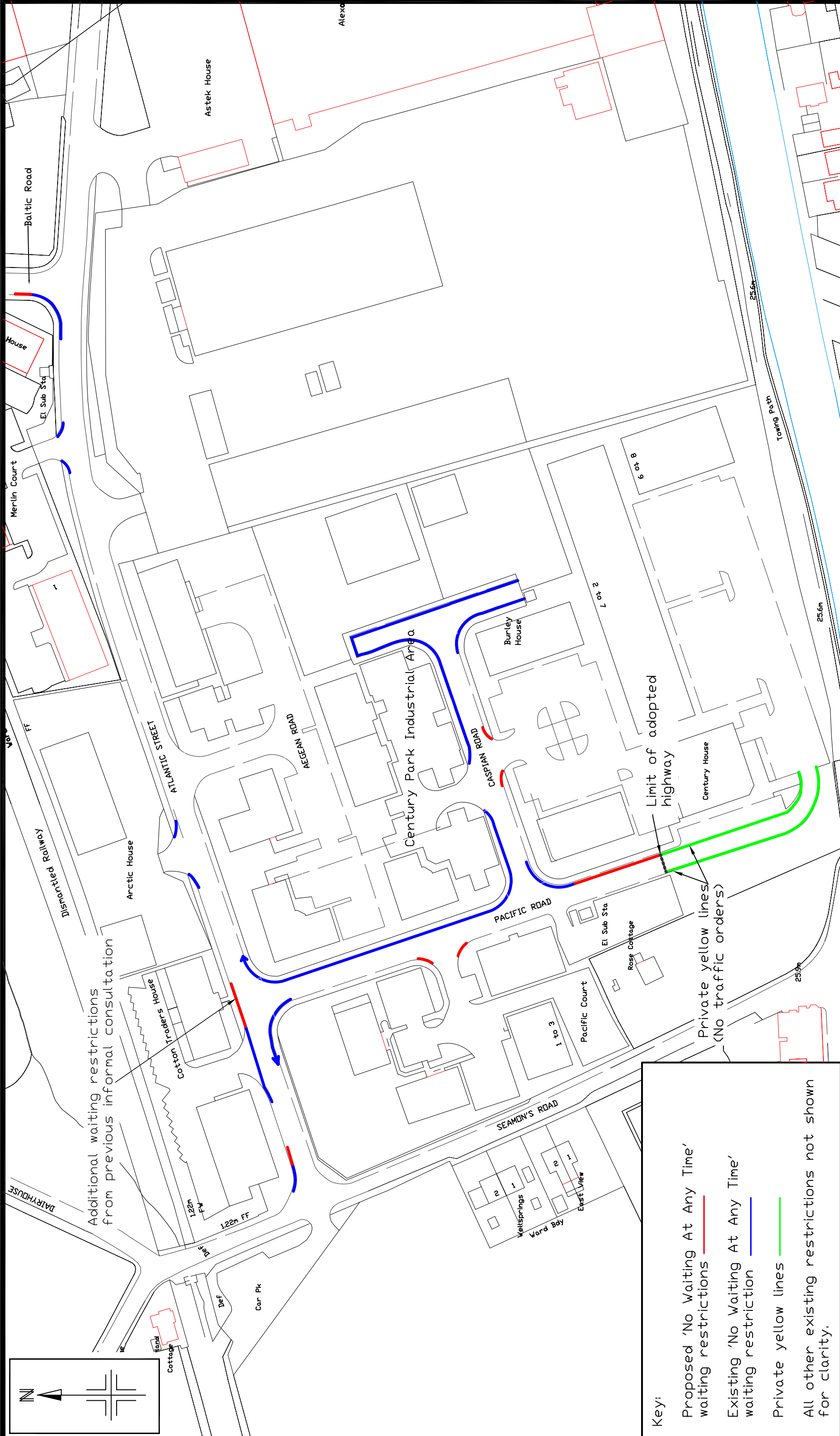
- Proposed 'No Waiting At Any Time' waiting restriction —
- Proposed 'No Waiting Mon - Fri 9am - 5pm' waiting restriction —
- Existing 'No Waiting At Any Time' waiting restriction —

All other existing restrictions not shown for clarity.

Notes: No Dimensions to be scaled from this drawing. All Dimensions are to be checked on site.

Reproduced from the Ordnance Survey mapping with the permission of the Controller of Her Majesty's Stationery Office. Crown copyright. Unauthorised reproduction infringes Crown copyright and may lead to prosecution or civil proceedings. OS Licence No. 100023172 2017

			
PROJECT & TITLE Dairyhouse Lane area, Broadheath Proposed waiting restrictions (Sheet 1 of 2)		REVISION DETAILS	APPROVED ST
REV.	DATE	DRAWN BV	CHECKED AJH
		SCALE NTS	DRAWING NO. E9003-01
		DATE Oct 17	REVISION A
		FILE PATH R:\BU\Environment\Bull Environment\Traffic & Transportation\FILES - Schemes\Blat TROs\8. Dairyhouse Lane area	



Key:

Proposed 'No Waiting At Any Time' waiting restrictions ————

Existing 'No Waiting At Any Time' waiting restriction ————

Private yellow lines ————

All other existing restrictions not shown for clarity.

Notes: No Dimensions to be scaled from this drawing. All Dimensions are to be checked on site.

REV.	DATE	REVISION DETAILS

PROJECT & TITLE

Dairyhouse Lane area

Proposed waiting restrictions

(Sheet 2 of 2)

Reproduced from the Ordnance Survey mapping with the permission of the Controller of Her Majesty's Stationery Office. Crown copyright. Unauthorised reproduction infringes Crown copyright and may lead to prosecution or civil proceedings. OS Licence No. 100023172 2017

TRAFFORD COUNCIL
Excellence
Investment
Efficiency
working with amey

DRAWN BV	CHECKED AJH	APPROVED ST
SCALE NTS	DRAWING NO. E9003-02	REVISION A
DATE Oct 17	DRAWN	CHECKED APPROVED
FILE PATH R:\BU\Environment\Built Environment\Traffic & Transportation\FILES - Schemes\Blat TROs\8. Dairyhouse Lane area		