

BOROUGH OF TRAFFORD (PROHIBITION OF WAITING AND LOADING AND PROVISION OF PARKING) ORDER 2001 (AMENDMENT NO 210)(PART B) ORDER 2019

NOTICE IS HEREBY GIVEN that Trafford Borough Council has made an Order under the Road Traffic Regulation Act 1984.

The effect of the Order will be to amend the Borough of Trafford (Prohibition of Waiting and Loading and Provision of Parking) Order 2001, as amended, (“the 2001 Order”) by the introduction or removal of the following provisions:

- | | | |
|----|--|-----------------|
| a) | No Waiting Mon – Fri 9am – 5pm | code - 5E |
| b) | No waiting Mon – Sat 8am – 6pm | code - 6C |
| c) | No Waiting At Any Time | code - 7A |
| d) | Limited Waiting 2 hours No Return 2 hours Mon-Fri 9.30am-3pm | code - LM5N |
| e) | Limited Waiting 2 hours No Return 2 hours Mon-Fri 9am-5pm
Except permit G holders | code - LM5ERPG |
| f) | Limited Waiting 3 hours No Return 3 hours Mon-Fri 9am-5pm
Except Permit H holders | code - LQ5ERPH |
| g) | Limited Waiting 2 hours No Return 2 hours Mon-Fri 9.30am-3pm
Except Permit Z Holders | code - LM5NRPZ |
| h) | Limited Waiting 2 hours No Return 2 hours Mon-Fri 9am-5pm
Except Permit H Holders | code - LM5ERPH |
| i) | Limited Waiting 2 hours No Return 2 hours Mon-Sun 8am-8pm
Except Permit H Holders | code - LM7DRPH |
| j) | Loading Only Mon-Fri 9am-5pm | code - SL5E |
| k) | No Waiting Mon – Sun 8am – 8pm | code - 7D |
| l) | Limited Waiting 1 hours No Return 2 hours Mon – Sun 8am-8pm
Except permit G holders | code - LK7DRPG |
| m) | Limited Waiting 2 hours No Return 2 hours Mon - Sun 8am-8pm
Except permit H holders | code - LK7DRPH |
| n) | Loading Only Mon – Sun 9am – 8pm | code - SL7Y |
| o) | Past this Point Permit H Holder Parking Only Mon – Fri 9am – 5pm | code - PP5ERPH |
| p) | Past this Point Permit H Holder Parking Only Mon – Sun 8am – 8pm | code - PP7DRPH |
| q) | Limited Waiting 1 hour No Return 2 hours Mon – Fri 9.30am – 6pm
Except permit Z holders | code - LK5XXRPZ |
| r) | Residents’ Permit Ch holder parking, At Any Time | code - RPCh7A |

on the lengths of roads specified in Schedule 1 by the addition, to the Schedule to the 2001 Order, of the lengths of road specified in Schedule 1 below and by the removal, from the Schedule to the 2001 Order, of the length of road specified in Schedule 2 below.

SCHEDULE 1 - Proposed

Street	Side	From	To	Code
Bridgewater Embankment, Altrincham	South	Its junction with Manchester Road	A point 32 metres south west of its junction with Manchester Road	7A
Bridgewater Embankment, Altrincham	South	A point 62 metres south west of its junction with Manchester Road	A point 63 metres south west of its junction with Manchester Road	7A
Bridgewater Embankment, Altrincham	North	Its junction with Manchester Road	A point 68 metres south west of its junction with Manchester Road	7A
Devonshire Road, Altrincham	South	A point 53 metres west of its junction with Manchester Road	A point 30 metres west of its junction with Manchester Road	LM7D RPH
Devonshire Road, Altrincham	North	A point 7 metres east of its junction with Weldon Road	A point 5 metres west of its junction with Princes Road	LM7D RPH
Gladstone Road, Altrincham	North	A point 15 metres east of its junction with Manchester Road	A point 29 metres east of its junction with Manchester Road	7D
Gladstone Road, Altrincham	North	A point 29 metres east of its junction with Manchester Road	A point 6 metres north west of its junction with Whitley Place	LK7D RPG
Gladstone Road, Altrincham	North	A point 5 metres south east of its junction with Whitley Place	A point 48 metres south east of its junction with Whitley Place	LK7D RPG
Gladstone Road,	South	A point 20 metres east of its	A point 15 metres north west of its	LK7D

Altrincham		junction with Manchester Road	junction with Hawarden Road	RPG
Harcourt Road, Altrincham	North	A point 15 metres east of its junction with Manchester Road	A point 25 metres east of its junction with Manchester Road	SL7Y
Harcourt Road, Altrincham	North	A point 25 metres east of its junction with Manchester Road	A point 25 metres north west of its junction with Hawarden Road	LK7D RPG
Harcourt Road, Altrincham	South	A point 25 metres east of its junction with Manchester Road	A point 65 metres east of its junction with Manchester Road	7D
Harcourt Road, Altrincham	South	A point 65 metres east of its junction with Manchester Road	A point 9 metres north west of its junction with Hawarden Road	LK7D RPG
Lawrence Road, Altrincham	East	A point 5 metres south of its junction with Norman Road	A point 5 metres north of its junction with Place Road	LM7D RPH
Lawrence Road, Altrincham	West	A point 5 metres south of its junction with Norman Road	A point 24 metres north west of its junction with Medway Crescent	LM5E RPH
Lawrence Road, Altrincham	North east	A point 8 metres south east of its junction with Place Road	A point 7 metres north west of its junction with Weldon Road	LM5E RPH
Lawrence Road, Altrincham	South west	A point 10 metres north west of its junction with Weldon Road	A point 75 metres north west of its junction with Weldon Road	LM5E RPH
Lawrence Road, Altrincham	South west	Its junction with Weldon Road	A point 10 metres north west of its junction with Weldon Road	7A
Norman Road, Altrincham	South east	A point 8 metres south west of its junction with Woodfield Road	A point 2 metres north of its junction with Lock Road	LK7D RPH
Oldfield Road, Altrincham	North	A point 46 metres north west of its junction with Weldon Road	A point 107 metres north east of its junction with Medway Crescent	7A
Oldfield Road, Altrincham	North west	A point 82 metres north east of its junction with Medway Crescent	A point 107 metres north east of its junction with Medway Crescent	LM5N
Oldfield Road, Altrincham	North west	A point 13 metres north east of its junction with Medway Crescent	A point 82 metres north east of its junction with Medway Crescent	5E
Oldfield Road, Altrincham	North west	A point 15 metres south west of its junction with Medway Crescent	A point 171 metres south west of its junction with Medway Crescent	5E
Oldfield Road, Altrincham	South east	A point 15 metres north east of its junction with Hartley Road	A point 172 metres north east of its junction with Hartley Road	5E
Oldfield Road, Altrincham	North	A point 39 metres west of its junction with Rutland Road	A point 10 metres west of its junction with Rutland Road	LK5E RPH
Princes Road, Altrincham	East	A point 5 metres south of its junction with Woodfield Road	A point 3 metres north of its junction with Devonshire Road	LM7D RPH
Princes Road, Altrincham	East	A point 4 metres south of its junction with Devonshire Road	A point 5 metres north of its junction with Newby Drive	LM7D RPH
Richmond Road, Altrincham	South west	A point 15 metres south east of its junction with The Mount	A point 15 metres north west of its junction with Townfield Road	LK5XX RPZ
Richmond Road, Altrincham	North east	A point 5 metres south east of its junction with The Mount	A point 5 metres north west of its junction with Townfield Road	LK5XX RPZ
The Mount, Altrincham	North west	A point 135 metres west of its junction with Church Street	A point 115 metres west of its junction with Church Street	LK5XX RPZ
The Mount, Altrincham	North west	A point 105 metres west of its junction with Church Street	A point 58 metres west of its junction with Church Street	LK5XX RPZ
Townfield Gardens, Altrincham	North east	A point 16 metres north west of its junction with Townfield Road	A point 86 metres north west of its junction with Townfield Road	LK5XX RPZ
Townfield Gardens, Altrincham	South west	A point 54 metres north west of its junction with Townfield Road	A point 81 metres north west of its junction with Townfield Road	LK5XX RPZ
Townfield Gardens, Altrincham	South	A point 97 metres north west of its junction with Townfield Road	A point 119 metres north west of its junction with Townfield Road	LK5XX RPZ
Townfield Road, Altrincham	South east	A point 87 metres south west of its junction with Church Street	A point 22 metres south west of its junction with Church Street	LK5XX RPZ
Weldon Road, Altrincham	East	A point 4 metres south of its junction with Woodfield Road	A point 11 metres north of its junction with Devonshire Road	LM7D RPH
Weldon Road, Altrincham	West	Its junction with Pollen Road	A point 29 metres north of its junction with Pollen Road	7A
Weldon Road, Altrincham	West	Its junction with Lawrence Road	A point 32 metres north of its junction with Oldfield Road	7A

Weldon Road, Altrincham	West	A point 32 metres north of its junction with Oldfield Road	A point 10 metres north of its junction with Oldfield Road	LM5N
Weldon Road, Altrincham	West	A point 4 metres north of its junction with Place Road	A point 9 metres south west of its junction with Place Road	7A
Weldon Road, Altrincham	North west	A point 8 metres north east of its junction with Lawrence Road	A point 9 metres south west of its junction with Place Road	LM5E RPH
Weldon Road, Altrincham	South east	A point 6 metres south west of its junction with Lansdowne Road	A point 9 metres north east of its junction with Oldfield Road	LM5E RPH
Woodfield Road, Altrincham	South	A point 6 metres east of its junction with Princes Road	A point 18 metres south west of its junction with Manchester Road	LK7D RPH
Woodfield Road, Altrincham	South	A point 5 metres east of its junction with Weldon Road	A point 54 metres east of its junction with Weldon Road	LK7D RPH
Woodfield Road, Altrincham	South	A point 14 metres west of its junction with Weldon Road	A point 4 metres south west of its junction with Weldon Road	LK7D RPH
Bemrose Avenue, Altrincham	The southerly and northerly arms in their entirety, from their junctions with Weldon Road to their junctions with Lock Road			PP5E RPH
Jubilee Way, Altrincham	In its entirety from its junction with Woodfield Road to its cul-de-sac end, including the turning head.			PP7D RPH
Lock Road, Altrincham	In its entirety from its junction with Norman Road to its junction with Place Road			PP5E RPH
Medway Crescent, Altrincham	In its entirety from its junction with Oldfield Road to its junction with Lawrence Road			PP5E RPH
Place Road, Altrincham	In its entirety from its junction with Weldon Road to its junction with Lawrence Road			PP5E RPH
Pollen Road, Altrincham	In its entirety from its junction with Weldon Road to its junction with Lock Road			PP5E RPH
Severn Close, Altrincham	In its entirety from its junction with Swale Drive to its cul-de-sac end			PP5E RPH
Spey Close, Altrincham	In its entirety from its junction with Medway Crescent to its cul-de-sac end			PP5E RPH
Stour Close, Altrincham	In its entirety from its junction with Swale Drive to its cul-de-sac end			PP5E RPH
Swale Drive, Altrincham	In its entirety from its junction with Medway Crescent to its cul-de-sac end			PP5E RPH
Tweed Close, Altrincham	In its entirety from its junction with Medway Crescent to its cul-de-sac end			PP5E RPH
Waveney Drive, Altrincham	In its entirety from its junction with Medway Crescent to its cul-de-sac end			PP5E RPH
Weldon Road, Altrincham	In its entirety from its junction with Devonshire Road to its junction with Place Road			PP5E RPH
Woodfield Road, Altrincham	From a point 6 metres west of its junction with Norman Road to its westerly cul-de-sac end			PP7D RPH

SCHEDULE 2 - revoked

Street	Side	From	To	Code
Bridgewater Embankment, Altrincham	Both	Its junction with Manchester Road	A point 32 metres west of its junction with Manchester Road including turning head	7A
Devonshire Road, Altrincham	South	A point 53 metres west of its junction with Manchester Road	A point 30 metres west of its junction with Manchester Road	LM5E RPH
Devonshire Road, Altrincham	North	A point 7 metres east of its junction with Weldon Road	A point 5 metres west of its junction with Princes Road	LM5E RPH
Gladstone Road, Altrincham	North	A point 15 metres east of its junction with Manchester Road	A point 31 metres east of its junction with Manchester Road	6C
Gladstone Road, Altrincham	North	A point 31 metres east of its junction with Manchester Road	A point 6 metres north west of its junction with Whitley Place	LM5E RPG
Gladstone Road, Altrincham	North	A point 5 metres east of its junction with Whitley Place	A point 48 metres east of its junction with Whitley Place	LM5E RPG
Gladstone Road, Altrincham	South	A point 20 metres east of its junction with Manchester Road	A point 15 metres north west of its junction with Hawarden Road	LM5E RPG
Harcourt Road, Altrincham	North	A point 15 metres east of its junction with Manchester Road	A point 30 metres east of its junction with Manchester Road	SL5E

Harcourt Road, Altrincham	North	A point 30 metres east of its junction with Manchester Road	A point 25 metres north west of its junction with Hawarden Road	LM5E RPG
Harcourt Road, Altrincham	South	A point 25 metres east of its junction with Manchester Road	A point 65 metres east of its junction with Manchester Road	6C
Harcourt Road, Altrincham	South	A point 65 metres east of its junction with Manchester Road	A point 9 metres north west of its junction with Hawarden Road	LM5E RPG
Norman Road, Altrincham	South east	A point 8 metres south west of its junction with Woodfield Road	A point 2 metres north of its junction with Lock Road	LM7D RPH
Oldfield Road, Altrincham	north	A point 39 metres west of its junction with Rutland Road	A point 16 metres west of its junction with Rutland Road	LK5E RPH
Oldfield Road, Altrincham	north	A point 16 metres west of its junction with Rutland Road	A point 10 metres west of its junction with Rutland Road	RPC h 7A
Princes Road, Altrincham	East	A point 5 metres south of its junction with Woodfield Road	A point 3 metres north of its junction with Devonshire Road	LM7D RPH
Princes Road, Altrincham	East	A point 4 metres south of its junction with Devonshire Road	A point 5 metres north of its junction with Newby Drive	LM5E RPH
Richmond Road, Altrincham	South west	A point 15 metres south of its junction with The Mount	A point 15 metres north of its junction with Townfield Road	LM5N RPZ
Richmond Road, Altrincham	North east	A point 5 metres south of its junction with The Mount	A point 5 metres north of its junction with Townfield Road	LM5N RPZ
The Mount, Altrincham	North west	A point 135 metres west of its junction with Church Street	A point 59 metres west of its junction with Church Street	LM5N RPZ
Townfield Gardens, Altrincham	North east	A point 16 metres west of its junction with Townfield Road	A point 86 metres west of its junction with Townfield Road	LM5N RPZ
Townfield Gardens, Altrincham	South west	A point 54 metres north west of its junction with Townfield Road	A point 81 metres north west of its junction with Townfield Road	LM5N RPZ
Townfield Gardens, Altrincham	South west	A point 97 metres north west of its junction with Townfield Road	A point 119 metres north west of its junction with Townfield Road	LM5N RPZ
Townfield Road, Altrincham	South east	A point 87 metres south west of its junction with Church Street	A point 22 metres south west of its junction with Church Street	LM5N RPZ
Weldon Road, Altrincham	East	A point 4 metres south of its junction with Woodfield Road	A point 11 metres north of its junction with Devonshire Road	LM7D RPH
Weldon Road, Altrincham	West	A point 5 metres south of its junction with Pollen Road	A point 11 metres south of its junction with Pollen Road	5E
Weldon Road, Altrincham	West	A point 26 metres south of its junction with Pollen Road	A point 36 metres south of its junction with Pollen Road	5E
Weldon Road, Altrincham	West	A point 5 metres north of its junction with Pollen Road	A point 5 metres south of its junction with Pollen Road	7A
Weldon Road, Altrincham	West	A point 32 metres north of its junction with Oldfield Road	A point 10 metres north of its junction with Oldfield Road	LQ5E RPH
Weldon Road, Altrincham	West	A point 5 metres north of its junction with Place Road	A point 5 metres south of its junction with Place Road	7A
Weldon Road, Altrincham	West	A point 28 metres north of its junction with Pollen Road	A point 5 metres north of its junction with Pollen Road	6C
Woodfield Road, Altrincham	South	A point 44 metres east of its junction with Princes Road	A point 18 metres west of its junction with Manchester Road	LM7D RPH
Woodfield Road, Altrincham	South	A point 38 metres east of its junction with Princes Road	A point 44 metres east of its junction with Princes Road	RPC h 7A
Woodfield Road, Altrincham	South	A point 6 metres east of its junction with Princes Road	A point 38 metres east of its junction with Princes Road	LM7D RPH
Woodfield Road, Altrincham	South	A point 5 metres east of its junction with Weldon Road	A point 54 metres east of its junction with Weldon Road	LM7D RPH
Woodfield Road, Altrincham	South	A point 14 metres west of its junction with Weldon Road	A point 4 metres south west of its junction with Weldon Road	LM7D RPH

The proposals for Eaton Road, Belgrave Road and Gleave Road, Sale which were advertised at the same time as the above were made operative on 1st December 2018 as Amendment 210 Part A.

The Order will come into operation on 1st April 2019, and a copy, together with a map showing the lengths of road to which it relates may be inspected at Altrincham Access Trafford, Pott Street, Altrincham during their normal opening hours and online at: www.trafford.gov.uk/trafficregulationorders

If you wish to question the validity of the Order or any provision contained in it on the grounds that it is not within the powers contained in the Road Traffic Regulation Act 1984, or that any requirement of that Act or of any instrument made under it has not been complied with in relation to the Order you may, within six weeks from 28th March 2019 apply to the High Court for that purpose.

Dated: 28th March 2019
One Trafford/Trafford Council,
Traffic Section,
Tatton House
Caldey Road
Manchester
M23 9LF

Abbreviated for papers

BOROUGH OF TRAFFORD (PROHIBITION OF WAITING AND LOADING AND PROVISION OF PARKING) ORDER 2001 (AMENDMENT NO 210)(PART B) ORDER 2019

NOTICE IS HEREBY GIVEN that Trafford Borough Council has made an Order under the Road Traffic Regulation Act 1984.

The effect of the Order will be to amend the Borough of Trafford (Prohibition of Waiting and Loading and Provision of Parking) Order 2001, as amended, ("the 2001 Order") by the introduction or removal of restrictions on length of Bemrose Avenue, Bridgewater Embankment, Devonshire Road, Gladstone Road, Harcourt Road, Jubilee Way, Lawrence Road, Lock Road, Medway Crescent, Norman Road, Oldfield Road, Place Road, Pollen Road, Princes Road, Richmond Road, Severn Close, Spey Close, Stour Close, The Mount, Townfield Gardens, Townfield Road, Tweed Close, Waveney Drive, Weldon Road and Woodfield Road, Altrincham.

The proposals for Eaton Road, Belgrave Road and Gleave Road, Sale which were advertised at the same time as the above were made operative on 1st December 2018 as Amendment 210 Part A.

The Order will come into operation on 1st April 2019, and a copy, together with a map showing the lengths of road to which it relates may be inspected at Altrincham Access Trafford, Pott Street, Altrincham during their normal opening hours and online at: www.trafford.gov.uk/trafficregulationorders

If you wish to question the validity of the Order or any provision contained in it on the grounds that it is not within the powers contained in the Road Traffic Regulation Act 1984, or that any requirement of that Act or of any instrument made under it has not been complied with in relation to the Order you may, within six weeks from 28th March 2019 apply to the High Court for that purpose.

Dated: 28th March 2019

One Trafford/Trafford Council, Traffic Section, Tatton House, Caldey Road, Manchester, M23 9LF

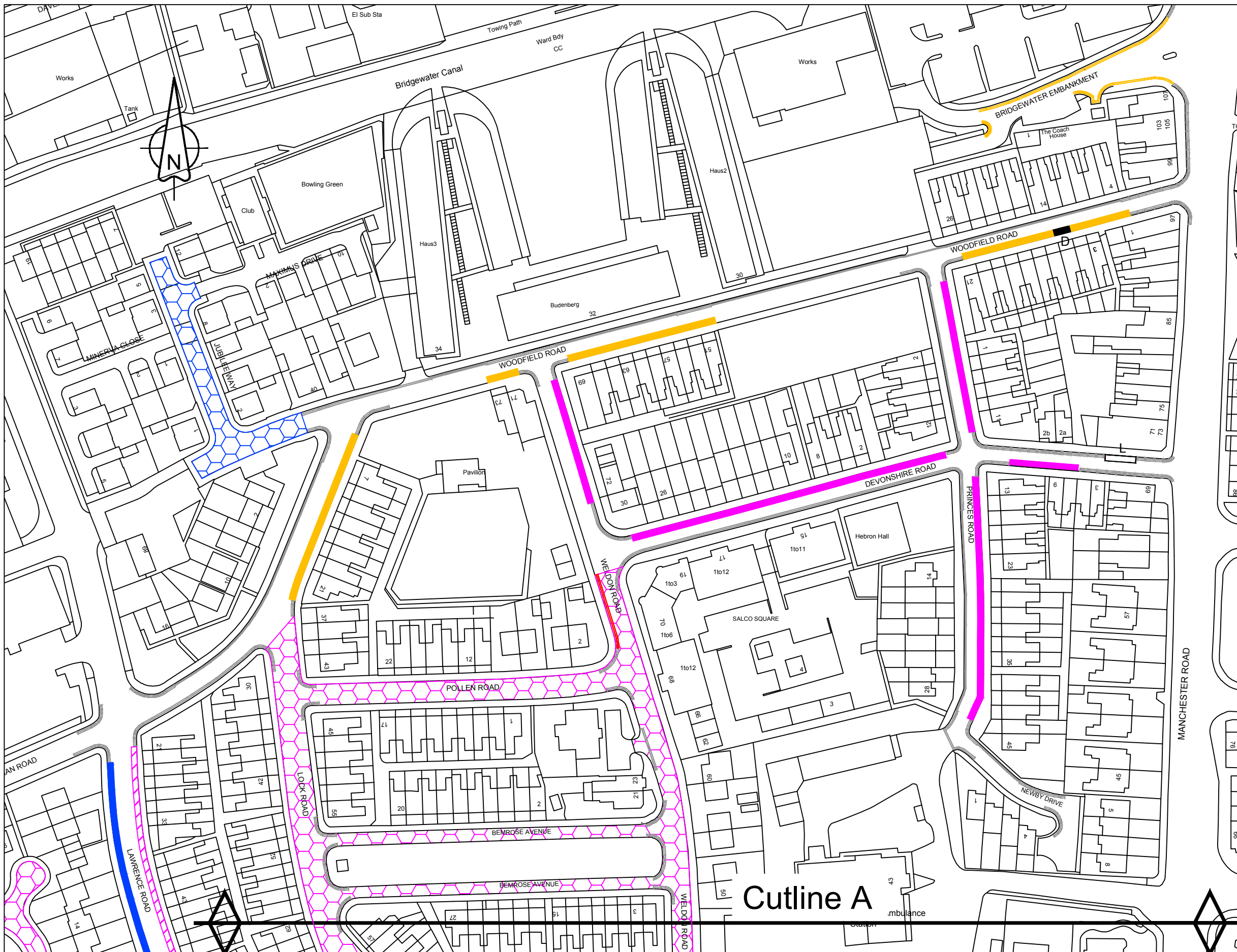
STATEMENT OF REASONS

The Council has received multiple requests for an extension of the existing North Altrincham Parking Scheme to tackle an increase in commuter parking in the area.

Following a parking survey conducted in September 2017, there was a clear indication that commuter parking was taking place on several roads within the area. An informal consultation letter containing a plan detailing the proposals was sent out to frontages in the area in December 2017. Following a review of the feedback and comments received from the consultation, it is now proposed to introduce new and or amend the existing restrictions.

An informal consultation letter was also sent to residents in the area surrounding Roberts House on Manchester Road which proposed to amend the hours of the existing parking restrictions on Gladstone Road and Harcourt Road.

All of the proposals are intended to improve parking accessibility to residents and benefit road safety, by alleviating obstruction issues in the area.



KEY

- Proposed No Waiting At Any Time
- Existing No Waiting At Any Time restriction to be incorporated into new Traffic Regulation Order
- Proposed No Waiting Mon - Fri 9am - 5pm
- Existing Limited Waiting, Mon - Fri, 9am - 5pm
Max Stay 2hrs no return 2hr (Except Permit Holders)
Proposed To Become Limited Waiting Mon - Sun 8am - 8pm
Max Stay 2 hours no return 2 hours (Except Permit Holders)
- Proposed Limited Waiting Mon - Fri 9am - 5pm Max Stay 2 hours no return 2 hours (Except Permit Holders)
- ▨ Proposed Limited Waiting Mon - Sun 8am - 8pm Max Stay 2 hours no return 2 hours (Except Permit Holders)
- ▨ Existing Limited Waiting, Mon - Sun, 8am - 8pm
Max Stay 2hr no return 2hr (Except Permit Holders) Proposed To Become Limited Waiting Mon - Sun 8am - 8pm Max Stay 1 hours no return 2 hours (Except Permit Holders)
- ▨ Proposed 'past this point' resident permit parking area Mon - Fri 9am - 5pm
- ▨ Proposed 'past this point' resident permit parking Mon - Sun 8am - 8pm
- D Existing Disabled residents permit bay
- L Existing Loading Only, Mon - Sat, 8am - 6pm

NOTES

1. All existing road markings displayed in grey are to remain.
2. All existing H markings not shown on plan will remain on site.
3. Drawing to be read in conjunction with CO00201170-D-TRO-NAPS-02.

Rev	Revision details	Chkd	Appd	Date

Client

Project Name
North Altrincham Parking Scheme

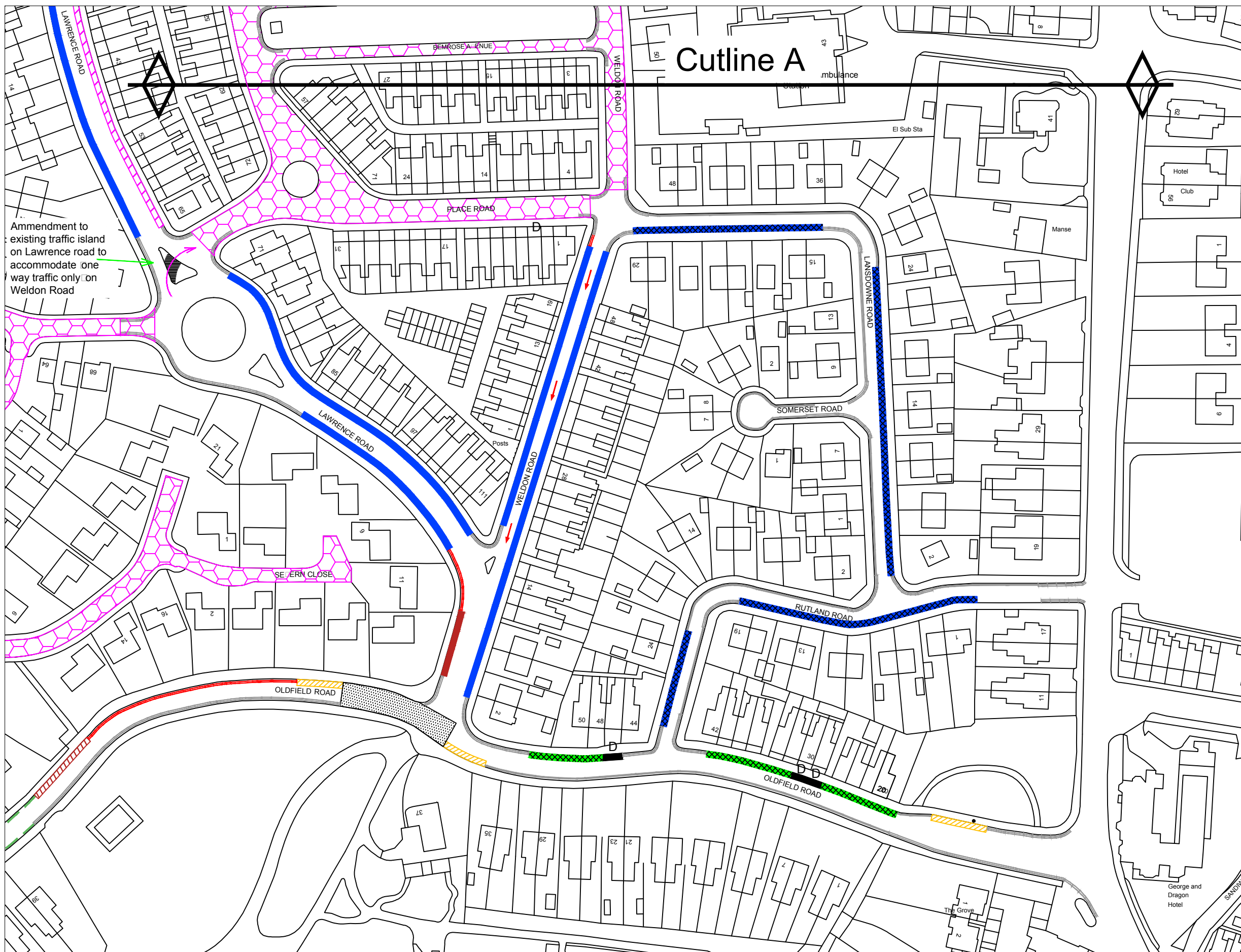
Drawing Title
Weldon Road North Area Proposed Traffic Regulation Orders

Original Drg Size : A3	Scale : NTS
Dimensions : -	

Drawing Status DETAILED DESIGN	Suitability Inf
--	--------------------

Drawing No CO00201170-D-TRO-NAPS-01	Revision 0
---	---------------

Cutline A



Amendment to existing traffic island on Lawrence road to accommodate one way traffic only on Weldon Road

- ### KEY
- Proposed No Waiting At Any Time
 - Proposed No Waiting Mon - Fri 9am - 5pm
 - Proposed Limited Waiting Mon - Fri 9am - 5pm
Max Stay 2 hours no return 2 hours (Except Permit Holders)
 - Proposed Limited Waiting Mon - Sun 8am - 8pm
Max Stay 2 hours no return 2 hours (Except Permit Holders)
 - Existing Limited Waiting, Mon - Fri, 9am - 5pm
Max Stay 3hr no return 3hr (Except Permit Holders)
Proposed To Become Limited Waiting Mon - Fri 9:30am - 3pm
Max Stay 2 hours no return 2 hours
 - ▨ Proposed Limited Waiting Mon - Fri 9:30am - 3pm
Max Stay 2 hours no return 2 hours
 - ▨ Existing Limited Waiting Mon - Fri 9am - 5pm
Max Stay 2 hours no return 2 hours (Except Permit Holders) to remain
 - ▨ Existing Limited Waiting Mon - Fri 9am - 5pm
Max Stay 1 hour no return 2 hours (Except Permit Holders) to remain
 - ▨ Proposed past this point: resident permit parking area Mon - Fri 9am - 5pm
 - ▨ Existing Bus Stop Clearway, 7am - 7pm
 - ▨ Existing zebra crossing
 - D Existing Disabled residents permit bay
 - Proposed One Way Traffic
 - Expected direction of traffic at Lawrence Road island
 - ▨ Proposed Amendment to Traffic Island

- ### NOTES
1. All existing road markings displayed in grey are to remain.
 2. All existing H markings not shown on plan will remain on site.
 3. Drawing to be read in conjunction with CO00201170-D-TRO-NAPS-01.

Rev	Revision details	Chkd	Appd	Date
Designed:	SA			Date: 02.07.18
Drawn:	SA			Date: 02.07.18
Checked:	OB			Date: 02.07.18
Approved:	SS			Date: 02.07.18

Client

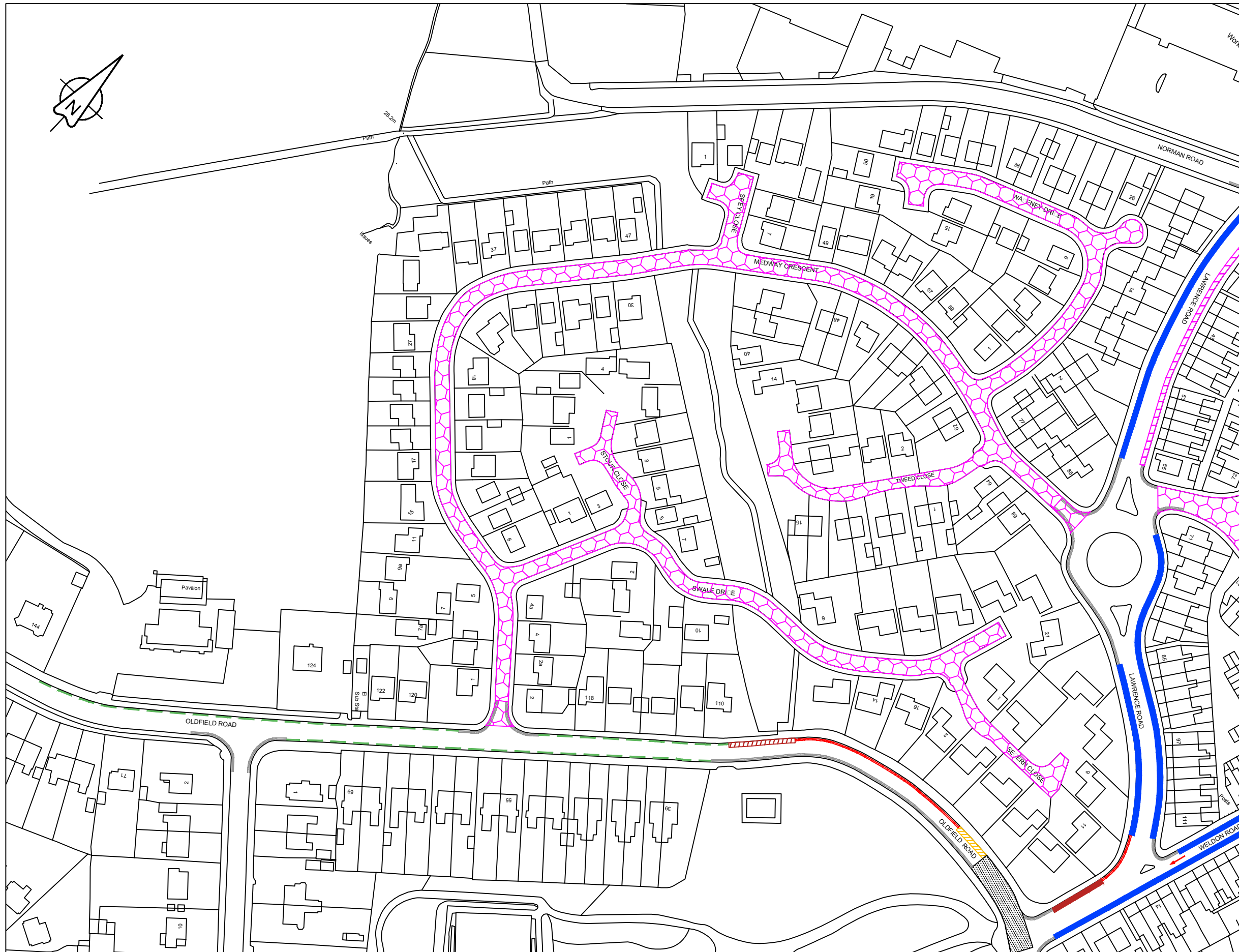
Project Name
North Altrincham Parking Scheme

Drawing Title
Weldon Road South Area Proposed Traffic Regulation Orders

Original Drg Size : A3 Scale : NTS
Dimensions : -

Drawing Status
DETAILED DESIGN Suitability
Inf

Drawing No
CO00201170-D-TRO-NAPS-02 Revision
1



- Proposed No Waiting At Any Time
- - - Proposed No Waiting Mon - Fri 9am - 5pm
- Proposed Limited Waiting Mon - Fri 9am - 5pm
Max Stay 2 hours no return 2 hours (Except Permit Holders)
- Proposed Limited Waiting Mon - Sun 8am - 8pm Max Stay 2 hours no return 2 hours (Except Permit Holders)
- Existing Limited Waiting, Mon - Fri, 9am - 5pm
Max Stay 3hr no return 3hr (Except Permit Holders)
Proposed To Become Limited Waiting Mon - Fri 9:30am - 3pm Max Stay 2 hours no return 2 hours
- Proposed Limited Waiting Mon - Fri 9:30am - 3pm
Max Stay 2 hours no return 2 hours
- Proposed past this point, resident permit parking area Mon - Fri 9am - 5pm
- Existing Bus Stop Clearway, 7am - 7pm
- Existing zebra crossing

NOTES

1. All existing restrictions displayed in grey are to remain.
2. All existing H markings not shown on plan will remain on site.

Rev	Revision details	Chkd	Appd	Date
	Designed: SA			Date: 02.07.18
	Drawn: SA			Date: 02.07.18
	Checked: OB			Date: 02.07.18
	Approved: SS			Date: 02.07.18

Client

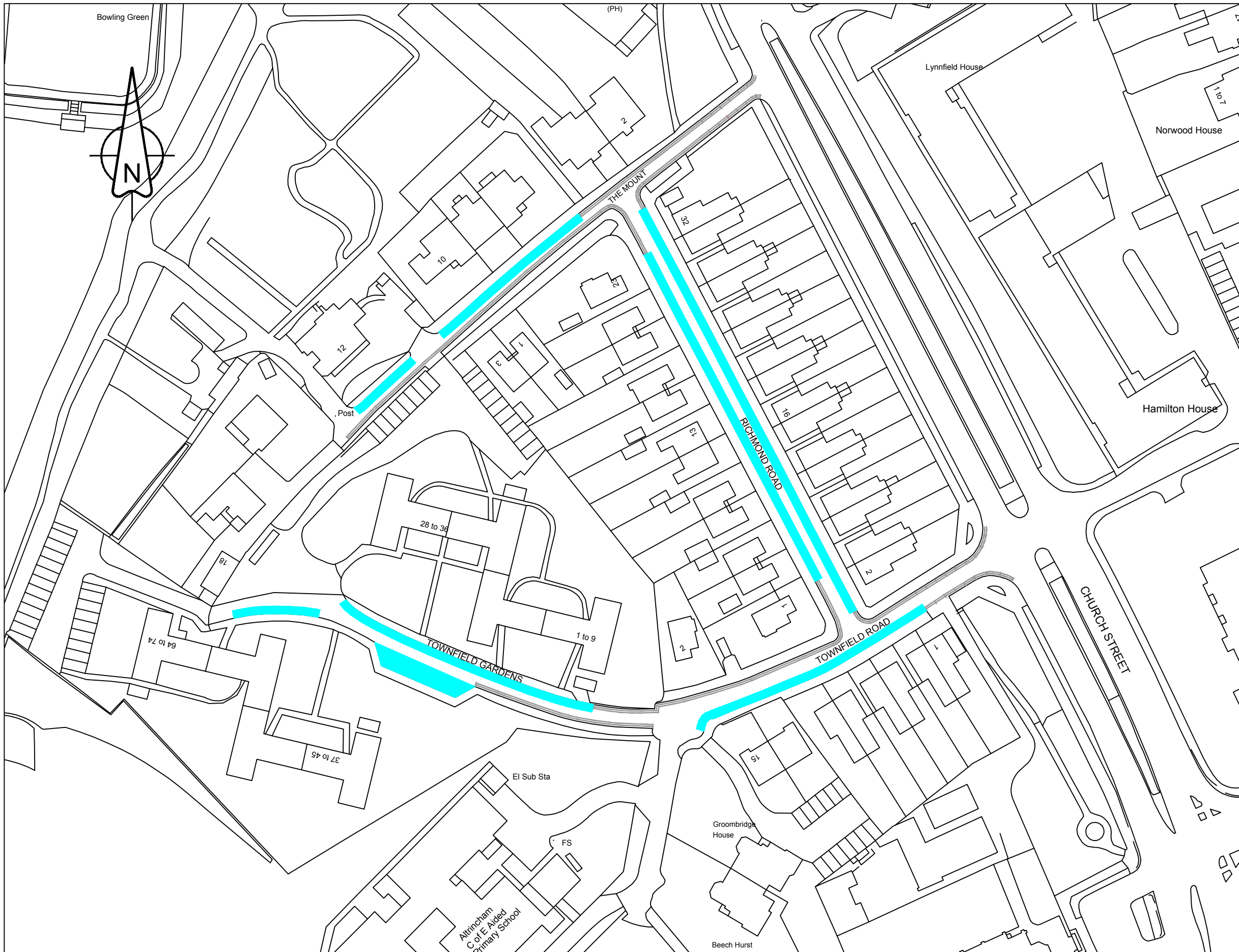
Project Name
North Altrincham Parking Scheme

Drawing Title
Medway Crescent Area - Proposed Traffic Regulation Orders

Original Drg Size : A3	Scale : NTS
Dimensions : -	

Drawing Status DETAILED DESIGN	Suitability Inf
--	--------------------

Drawing No CO00201170-D-TRO-NAPS-03	Revision 0
--	---------------



KEY

Existing Limited Waiting, Mon - Fri, 09:30am - 3pm
 Max Stay 2hr no return 2hr (Except Permit Holders)
 Proposed To Become Limited Waiting 1 hour No
 Return 2 hours Mon - Fri 9.30am - 6pm Except permit
 holders

NOTES

1. All existing restrictions displayed in grey are to remain.
2. All existing H markings not shown on plan will remain on site.

Rev	Revision details	Chkd	Appd	Date
Designed:	SA			Date: 02.07.18
Drawn:	SA			Date: 02.07.18
Checked:	OB			Date: 02.07.18
Approved:	SS			Date: 02.07.18

Client

Project Name
North Altrincham Parking Scheme

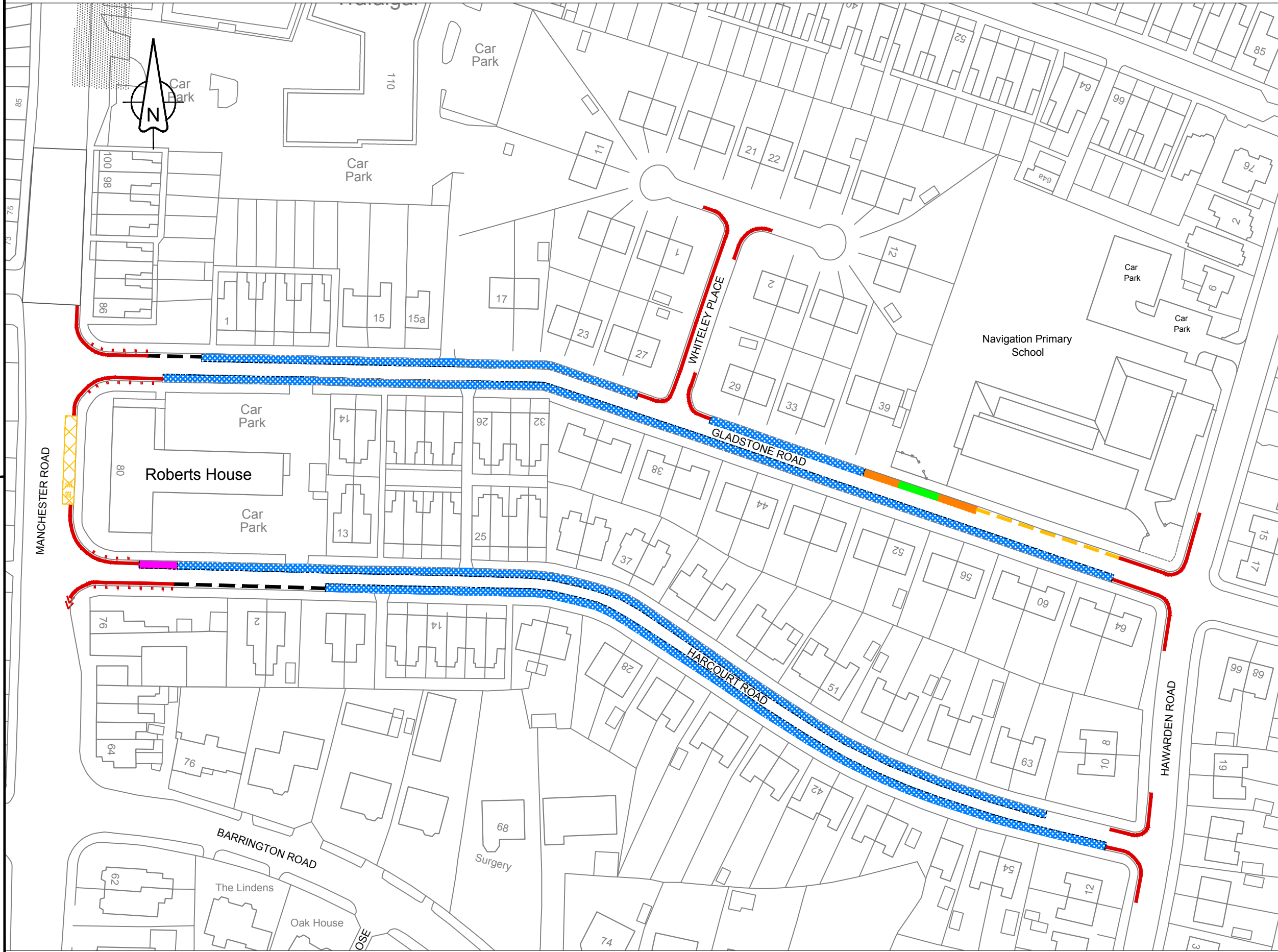
Drawing Title
Townfield Road Area - Proposed Traffic Regulation Orders

Original Drg Size : A3 Scale : NTS
 Dimensions : -

Drawing Status
DETAILED DESIGN Suitability
 Inf

Drawing No
 CO00201170-D-TRO-NAPS-04 Revision
 0





- Key:**
- Existing Limited Waiting (2 hrs maximum stay - No return within 2 hrs) Mon - Fri, 8am - 5pm (Resident Permit Holders exempt) Proposed To Become Limited Waiting (1 hrs maximum stay - No return within 2 hrs) Mon - Sun, 8am - 8pm (Resident Permit Holders exempt)
 - Existing No Waiting At Any Time
 - Existing No Waiting At Any Time No Loading At Any Time
 - Proposed No Waiting Mon - Sun 8am - 8pm
 - Existing No Waiting Mon - Fri 8am - 6pm
 - Proposed Loading Only Mon - Sun 9am - 8pm
 - Existing School Keep Clear Mon - Fri 8am - 5pm
 - Existing pedestrian crossing associated road markings to remain
 - Existing Bus Stop to remain

NOTES:

Restrictions not shown on other roads for clarity to remain as existing

Rev	Revision details	Chkd	Appd	Date

Client

ONE TRAFFORD

Project Name
North Altrincham Parking Scheme

Drawing Title
Proposed Traffic Regulation Orders

Original Drg Size : A3	Scale : 1:1000
Dimensions : -	

Drawing Status DETAILED DESIGN	Suitability 1
Drawing No CO00201170-D-TRO-NAPS-05	Revision 0