

**BOROUGH OF TRAFFORD (PROHIBITION OF WAITING AND LOADING AND PROVISION OF PARKING) ORDER 2001 (AMENDMENT NO 225)(PART B) ORDER 2020**

**NOTICE IS HEREBY GIVEN** that Trafford Borough Council has made an Order under the Road Traffic Regulation Act 1984.

The effect of the Order will be to amend the Borough of Trafford (Prohibition of Waiting and Loading and Provision of Parking) Order 2001, as amended, (“the 2001 Order”) by the introduction of the following provision:

- a) No Waiting At Any Time Code - 7A

on the lengths of roads specified in the Schedule hereto by the addition, to the Schedule to the 2001 Order, of the lengths of roads specified in the Schedule to this Order.

**SCHEDULE - Proposed**

Street	Side	From	To	Code
Moss Lane, Hale	East	Its junction with Grove Lane	A point 15 metres north of its junction with Grove Lane	7A
Bancroft Road, Hale	East	Its junction with Grove Lane	A point 15 metres south of its junction with Grove Lane	7A
Lomond Ave, Hale	West	Its junction with Grove Lane	A point 15 metres north of its junction with Grove Lane	7A
Lomond Ave, Hale	East	Its junction with Grove Lane	A point 10 metres north of its junction with Grove Lane	7A
Hermitage Road, Hale	Both	Its junction with Grove Lane	A point 10 metres southwest of its junction with Grove Lane	7A
Highfield Road, Hale	Both	Its junction with Grove Lane	A point 15 metres south of its junction with Grove Lane	7A
Delahays Road, Hale	West	A point 13 metres south of its junction with Grove Lane	A point 8 metres north of its junction with Grove Lane	7A
Grove Lane, Hale	North	Its junction with Moss Lane	A point 15 metres east of its junction with Moss Lane	7A
Grove Lane, Hale	South	Its junction with Bancroft Road	A point 15 metres east of its junction with Bancroft Road	7A
Grove Lane, Hale	North	A point 12 metres west of its junction with Lomond Ave	A point 20 metres east of its junction with Lomond Ave	7A
Grove Lane, Hale	South	A point 19 metres west of its junction with Hermitage Road	Its junction with Hermitage Road	7A
Grove Lane, Hale	South	Its junction with Hermitage Road	Its junction with Highfield Road	7A
Grove Lane, Hale	South	Its junction with Highfield Road	A point 17 metres east of its junction with Highfield Road	7A
Grove Lane, Hale	North	Its junction with Delahays Road	A point 18 metres west of its junction with Delahays Road	7A
Grove Lane, Hale	South	Its junction with Delahays Road	A point 15 metres west of its junction with Delahays Road	7A

The proposals for Mitford Street and South Lonsdale Street, Stretford, which were advertised at the same time as the above were made operative on 1<sup>st</sup> June 2020 as Amendment 225 Part A.

The Order will come into operation on 23<sup>rd</sup> November 2020, and a copy, together with a map showing the lengths of road to which it relates may be inspected at Tatton House, Caldey Road, Manchester M239LF, Monday – Friday 10am – 3pm, however, travelling to and attendances at public buildings are being discouraged during the current restrictions, therefore, should you wish to receive a copy of the documents, please e-mail [traffordtraffic@amey.co.uk](mailto:traffordtraffic@amey.co.uk) or, if you do not have access to the internet, please ring 0161 694 8970 giving your full name and address and the title of the scheme that you are referring to and details will be sent in the post. The documents can also be viewed on-line at: [www.trafford.gov.uk/trafficregulationorders](http://www.trafford.gov.uk/trafficregulationorders)

If you wish to question the validity of the Order or any provision contained in it on the grounds that it is not within the powers contained in the Road Traffic Regulation Act 1984, or that any requirement of that Act or of

any instrument made under it has not been complied with in relation to the Order you may, within six weeks from 19<sup>th</sup> November 2020 apply to the High Court for that purpose.

Dated: 19<sup>th</sup> November 2020

One Trafford/Trafford Council,  
Traffic Section,  
Tatton House,  
Caldey Road,  
Manchester,  
M23 9LF

### **Abbreviated for papers**

#### **BOROUGH OF TRAFFORD (PROHIBITION OF WAITING AND LOADING AND PROVISION OF PARKING) ORDER 2001 (AMENDMENT NO 225)(PART B) ORDER 2020**

**NOTICE IS HEREBY GIVEN** that Trafford Borough Council has made an Order under the Road Traffic Regulation Act 1984.

The effect of the Order will be to amend the Borough of Trafford (Prohibition of Waiting and Loading and Provision of Parking) Order 2001, as amended, (“the 2001 Order”) by the introduction of waiting restrictions on lengths of Moss Lane, Bancroft Road, Lomond Avenue, Hermitage Road, Highfield Road, Delaheys Road and Grove Lane, Hale.

The proposals for Mitford Street and South Lonsdale Street, Stretford, which were advertised at the same time as the above were made operative on 1<sup>st</sup> June 2020 as Amendment 225 Part A.

The Order will come into operation on 23<sup>rd</sup> November 2020, and a copy, together with a map showing the lengths of road to which it relates may be inspected at Tatton House, Caldey Road, Manchester M239LF, Monday – Friday 10am – 3pm, however, travelling to and attendances at public buildings are being discouraged during the current restrictions, therefore, should you wish to receive a copy of the documents, please e-mail [traffordtraffic@amey.co.uk](mailto:traffordtraffic@amey.co.uk) or, if you do not have access to the internet, please ring 0161 694 8970 giving your full name and address and the title of the scheme that you are referring to and details will be sent in the post. The documents can also be viewed on-line at: [www.trafford.gov.uk/trafficregulationorders](http://www.trafford.gov.uk/trafficregulationorders) If you wish to question the validity of the Order or any provision contained in it on the grounds that it is not within the powers contained in the Road Traffic Regulation Act 1984, or that any requirement of that Act or of any instrument made under it has not been complied with in relation to the Order you may, within six weeks from 19<sup>th</sup> November 2020 apply to the High Court for that purpose.

Dated: 19<sup>th</sup> November 2020

One Trafford/Trafford Council, Traffic Section, Tatton House, Caldey Road, Manchester, M23 9LF

**BOROUGH OF TRAFFORD (PROHIBITION OF WAITING AND LOADING  
AND PROVISION OF PARKING) ORDER 2001  
(AMENDMENT NO 225)(PART B) ORDER 2020**

Trafford Borough Council in exercise of its powers under Sections 1, 2, 4, 32, 35, 45, 46, 47, 49 and 53 of the Road Traffic Regulation Act 1984, as amended, (the Act of 1984) and Part IV of Schedule 9 to the Act of 1984 and of all other enabling powers and after consultation with the Chief Officer of Police for Greater Manchester in accordance with Part III of Schedule 9 to the Act of 1984, hereby makes the following Order:

**PART I - GENERAL**

1. This Order shall come into operation on 23<sup>rd</sup> November 2020 and may be cited as the Borough of Trafford (Prohibition of Waiting and Loading and Provision of Parking Order 2001)(Amendment No 225)(Part B) Order 2020.
2. This Order forms an amendment to the provisions of the Borough of Trafford (Prohibition of Waiting and Loading and Provision of Parking) Order 2001, as amended, ("the 2001 Order").
3. The Interpretation Act 1978 shall apply for the interpretation of this Order as it applies for the interpretation of an Act of Parliament.
4. The expressions, definitions and interpretations specified in Article 4 of the 2001 Order shall apply equally to this Order.

**PART II - AMENDMENTS**

5. The 2001 Order is hereby amended to include the lengths of roads specified in the Schedule to this Order, with the following provision denoted by the corresponding code:-
  - i) No Waiting At Any Time Code - 7A
6. The provisions of Articles 5, 6, 7, 8, 9, 10, 11, 12, 13, 14, 15, 16, 16A, 17, 18, 19, 20, 21, 22, 23 and 24 of the 2001 Order, as amended, apply to the lengths of road specified in Schedule 1 to this Order.
7. Save as amended by this Order the provisions of the 2001 Order remain in force.

**SCHEDULE - Proposed**

<b>Street</b>	<b>Side</b>	<b>From</b>	<b>To</b>	<b>Code</b>
Moss Lane, Hale	East	Its junction with Grove Lane	A point 15 metres north of its junction with Grove Lane	7A
Bancroft Road, Hale	East	Its junction with Grove Lane	A point 15 metres south of its junction with Grove Lane	7A
Lomond Ave, Hale	West	Its junction with Grove Lane	A point 15 metres north of its junction with Grove Lane	7A
Lomond Ave, Hale	East	Its junction with Grove Lane	A point 10 metres north of its junction with Grove Lane	7A
Hermitage Road, Hale	Both	Its junction with Grove Lane	A point 10 metres southwest of its junction with Grove Lane	7A
Highfield Road, Hale	Both	Its junction with Grove Lane	A point 15 metres south of its junction with Grove Lane	7A
Delahays Road, Hale	West	A point 13 metres south of its junction with Grove Lane	A point 8 metres north of its junction with Grove Lane	7A
Grove Lane, Hale	North	Its junction with Moss Lane	A point 15 metres east of its junction with Moss Lane	7A
Grove Lane, Hale	South	Its junction with Bancroft Road	A point 15 metres east of its junction with Bancroft Road	7A
Grove Lane, Hale	North	A point 12 metres west of its junction with Lomond Ave	A point 20 metres east of its junction with Lomond Ave	7A
Grove Lane, Hale	South	A point 19 metres west of its junction with Hermitage Road	Its junction with Hermitage Road	7A
Grove Lane, Hale	South	Its junction with Hermitage	Its junction with Highfield Road	7A



## **STATEMENT OF REASONS**



A number of requests have been received from local ward councillors and residents to investigate the parking that takes place along Grove Lane in Hale.

The parking at the junctions severely obstructs visibility to the detriment of the safety of pedestrians and motorists alike. It is considered therefore, that measures be introduced to improve safety of all road users.

It is proposed to introduce waiting restrictions around the junctions of Grove Lane with Lomond Avenue, Hermitage Road, Highfield Road and Delahays Road along with formalising the bus stops along Grove Lane.



Grove Park  
(Recn Gd)

Key:  
 No Waiting At Any Time   
 Proposed Bus stop Clearway 

Reproduced from the Ordnance Survey mapping with the permission of the Controller of Her Majesty's Stationary Office c Crown copyright. Unauthorised reproduction infringes Crown copyright and may lead to prosecution or civil proceedings. Trafford Borough Council OS Licence No. 100023172 2017

Notes: No Dimensions to be scaled from this drawing. All Dimensions are to be checked on site.

REV.	DATE	REVISION DETAILS	DRAWN	CHECKED	APPROVED



PROJECT & TITLE  
**Grove Lane, Hale**  
**Proposed Waiting Restrictions**  
**Location Plan**



DRAWN BV	CHECKED SW	APPROVED
SCALE 1:500	DRAWING NO. E9008-3	REVISION B
DATE Jun 2019	FILE PATH L:\00 Work Areas\Traffic & Transportation\01 Capital Projects\TRO Works Programme\Grove Lane Hale SW	



Grove Park  
(Recn Gd)

Key:  
 No Waiting At Any Time   
 Proposed Bus stop Clearway 

Reproduced from the Ordnance Survey mapping with the permission of the Controller of Her Majesty's Stationery Office c Crown copyright. Unauthorised reproduction infringes Crown copyright and may lead to prosecution or civil proceedings.  
 Trafford Borough Council OS Licence No. 100023172 2017

Notes: No Dimensions to be scaled from this drawing. All Dimensions are to be checked on site.

REV.	DATE	REVISION DETAILS	DRAWN	CHECKED	APPROVED

PROJECT & TITLE  
**Grove Lane, Hale**  
**Proposed Waiting Restrictions**



DRAWN KS	CHECKED SW	APPROVED KH
SCALE NTS	DRAWING NO. <b>E9008-4</b>	
DATE July 2020	REVISION <b>A</b>	
FILE PATH L:\00 Work Areas\Traffic & Transportation\01 Capital Projects\TRO Works Programme\Grove Lane Hale SW		