

**BOROUGH OF TRAFFORD (PROHIBITION OF WAITING AND LOADING AND PROVISION OF PARKING) ORDER 2001 (AMENDMENT NO 225) ORDER 2020**

**NOTICE IS HEREBY GIVEN** that Trafford Borough Council proposes to make an Order under the Road Traffic Regulation Act 1984.

The effect of the Order will be to amend the Borough of Trafford (Prohibition of Waiting and Loading and Provision of Parking) Order 2001, as amended, (“the 2001 Order”) by the introduction or removal of the following provisions:

- |    |  |                |
|----|--|----------------|
| a) | No Waiting At Any Time   | Code - 7A      |
| b) | Blue Badge Holder Parking Maximum 3 hours parking<br>No Return Within 2 hours Mon – Sat, 8am – 8pm | Code – DisLR6D |
| c) | Residents Match Day Restrictions Parking Area B  | Code – RPB     |
| d) | Residents Parking Area C   | Code - RPC     |

on the lengths of roads specified in Schedules 1a, 1b, 1c, 2a and 2b hereto, by the addition, to the Schedule to the 2001 Order, of the lengths of road specified in Schedules 1a, 1b and 1c below and by the removal, from the Schedule to the 2001 Order, of the length of road specified in Schedules 2a & 2b below.

**Schedule 1a - Proposed**

Street	Side	From	To	Code
Moss Lane, Hale	East	Its junction with Grove Lane	A point 15 metres north of its junction with Grove Lane	7A
Bancroft Road, Hale	East	Its junction with Grove Lane	A point 15 metres south of its junction with Grove Lane	7A
Lomond Ave, Hale	West	Its junction with Grove Lane	A point 15 metres north of its junction with Grove Lane	7A
Lomond Ave, Hale	East	Its junction with Grove Lane	A point 17 metres north of its junction with Grove Lane	7A
Hermitage Road, Hale	Both	Its junction with Grove Lane	A point 10 metres south-west of its junction with Grove Lane	7A
Highfield Road, Hale	Both	Its junction with Grove Lane	A point 15 metres south of its junction with Grove Lane	7A
Delahays Road, Hale	West	A point 13 metres south of its junction with Grove Lane	A point 8 metres north of its junction with Grove Lane	7A
Grove Lane, Hale	North	Its junction with Moss Lane	A point 15 metres east of its junction with Moss Lane	7A
Grove Lane, Hale	South	Its junction with Bancroft Road	A point 15 metres east of its junction with Bancroft Road	7A
Grove Lane, Hale	North	A point 15 metres west of its junction with Lomond Ave	A point 20 metres east of its junction with Lomond Ave	7A
Grove Lane, Hale	South	The bus stop clearway	Its junction with Hermitage Road	7A
Grove Lane, Hale	South	Its junction with Hermitage Road	Its junction with Highfield Road	7A
Grove Lane, Hale	South	Its junction with Highfield Road	A point 17 metres east of its junction with Highfield Road	7A
Grove Lane, Hale	North	Its junction with Delahays Road	A point 24 metres west of its junction with Delahays Road	7A
Grove Lane, Hale	South	Its junction with Delahays Road	A point 15 metres west of its junction with Delahays Road	7A

**Schedule 1b – proposed**

Street	Side	From	To	Code
Mitford Street, Stretford	south	A point 26 metres east of its junction with Bennett Street	A point 47 metres east of its junction with Bennett Street	7A

**Schedule 1c – proposed**

Street	Side	From	To	Code
South Lonsdale Street, Gorse Hill, Stretford	North west	A point 5 metres northeast of its junction with Thomas Street	A point 5 metres southwest of its junction with Taylors Road	RPB

**Schedule 2a – proposed revocation**

<b>Street</b>	<b>Side</b>	<b>From</b>	<b>To</b>	<b>Code</b>
Mitford Street, Stretford	south	A point 26 metres east of its junction with Bennett Street	A point 37 metres east of its junction with Bennett Street	DisLR6D
Mitford Street, Stretford	south	A point 37 metres east of its junction with Bennett Street	A point 47 metres east of its junction with Bennett Street	7A

**Schedule 2b** – proposed revocation

<b>Street</b>	<b>Side</b>	<b>From</b>	<b>To</b>	<b>Code</b>
South Lonsdale Street, GorseHill, Stretford	North west	A point 5 metres northeast of its junction with Thomas Street	A point 49 metres northeast of its junction with Thomas Street	RPB
South Lonsdale Street, GorseHill, Stretford	North west	A point 49 metres northeast of its junction with Thomas Street	A point 55 metres northeast of its junction with Thomas Street	RPC
South Lonsdale Street, GorseHill, Stretford	North west	A point 55 metres northeast of its junction with Thomas Street	A point 5 metres southwest of its junction with Taylors Road	RPB

A copy of the Draft Order, together with statements of reasons may be inspected at Altrincham Access Trafford, Pott Street, Altrincham and at Stretford Library Information Desk during their normal opening hours. The Notice and plans can also be viewed on-line at: [www.trafford.gov.uk/trafficregulationorders](http://www.trafford.gov.uk/trafficregulationorders)

Any objections to the proposals, together with the grounds on which they are made, should be sent, in writing, to the address below or by e-mail to [traffordtraffic@amey.co.uk](mailto:traffordtraffic@amey.co.uk) by 26<sup>th</sup> March 2020.

Dated: 5<sup>th</sup> March 2020  
 One Trafford/Trafford Council,  
 Traffic Section,  
 Tatton House,  
 Caldey Road,  
 Manchester,  
 M23 9LF

## **Abbreviated for papers**

### **BOROUGH OF TRAFFORD (PROHIBITION OF WAITING AND LOADING AND PROVISION OF PARKING) ORDER 2001 (AMENDMENT NO 225) ORDER 2020**

**NOTICE IS HEREBY GIVEN** that Trafford Borough Council proposes to make an Order under the Road Traffic Regulation Act 1984.

The effect of the Order will be to amend the Borough of Trafford (Prohibition of Waiting and Loading and Provision of Parking) Order 2001, as amended, (“the 2001 Order”) by the introduction or removal of restrictions on lengths of Moss Lane, Bancroft Road, Lomond Avenue, Hermitage Road, Highfield Road, Delaheys Road and Grove Lane, Hale, Mitford Street, Stretford and South Lonsdale Street, Gorse Hill, Stretford.

A copy of the Draft Order, together with statements of reasons may be inspected at Altrincham Access Trafford, Pott Street, Altrincham and at Stretford Library Information Desk during their normal opening hours. The Notice and plans can also be viewed on-line at: [www.trafford.gov.uk/trafficregulationorders](http://www.trafford.gov.uk/trafficregulationorders)

Any objections to the proposals, together with the grounds on which they are made, should be sent, in writing, to the address below or by e-mail to [traffordtraffic@amey.co.uk](mailto:traffordtraffic@amey.co.uk) by 26<sup>th</sup> March 2020.

Dated: 5<sup>th</sup> March 2020

One Trafford/Trafford Council, Traffic Section, Tatton House, Caldey Road, Manchester, M23 9LF

## **STATEMENT OF REASONS**

A number of requests have been received from local ward councillors and residents to investigate the parking that takes place along Grove Lane in Hale.

The parking at the junctions severely obstructs visibility to the detriment of the safety of pedestrians and motorists alike. It is considered therefore, that measures be introduced to improve safety of all road users.

It is proposed to introduce waiting restrictions around the junctions of Grove Lane with Lomond Avenue, Hermitage Road, Highfield Road and Delahays Road along with formalising the bus stops along Grove Lane.

## STATEMENT OF REASONS

**MITFORD STREET, STRETFORD** - A disabled badge holder parking bay was introduced on Mitford Street, Stretford to enable disabled patients to park close to the adjacent Health Centre, however, the Health Centre has now been converted into a 'house of multiple occupancy' and the off street parking spaces are now being accessed via the existing disabled badge holder parking bay.

It is, therefore, necessary to remove the existing disabled badge holder parking bay, as it is no longer required, and replace it with 'At Any Time' waiting restrictions.


**SOUTH LONSDALE STREET, GORSE HILL, STRETFORD** – A disabled persons' permit C parking space was provided for a disabled resident of 52 South Lonsdale Street, however, the current resident of that property has no need for the bay and has requested its removal.


It is, therefore, proposed to remove the existing disabled residents' permit parking bay and replace it with Match Day Parking restrictions.

The sign and post have already been removed allowing the space to be used by the current residents. This proposal will allow the traffic regulation Order covering this length of road to be amended, following which the lining on the ground will be revised.



Key:

No Waiting At Any Time 

Proposed Bus stop Clearway 

Reproduced from the Ordnance Survey mapping with the permission of the Controller of Her Majesty's Stationery Office c Crown copyright. Unauthorised reproduction infringes Crown copyright and may lead to prosecution or civil proceedings. Trafford Borough Council OS Licence No. 100023172 2017

Notes: No Dimensions to be scaled from this drawing. All Dimensions are to be checked on site.

REV.	DATE	REVISION DETAILS	DRAWN	CHECKED	APPROVED

PROJECT & TITLE

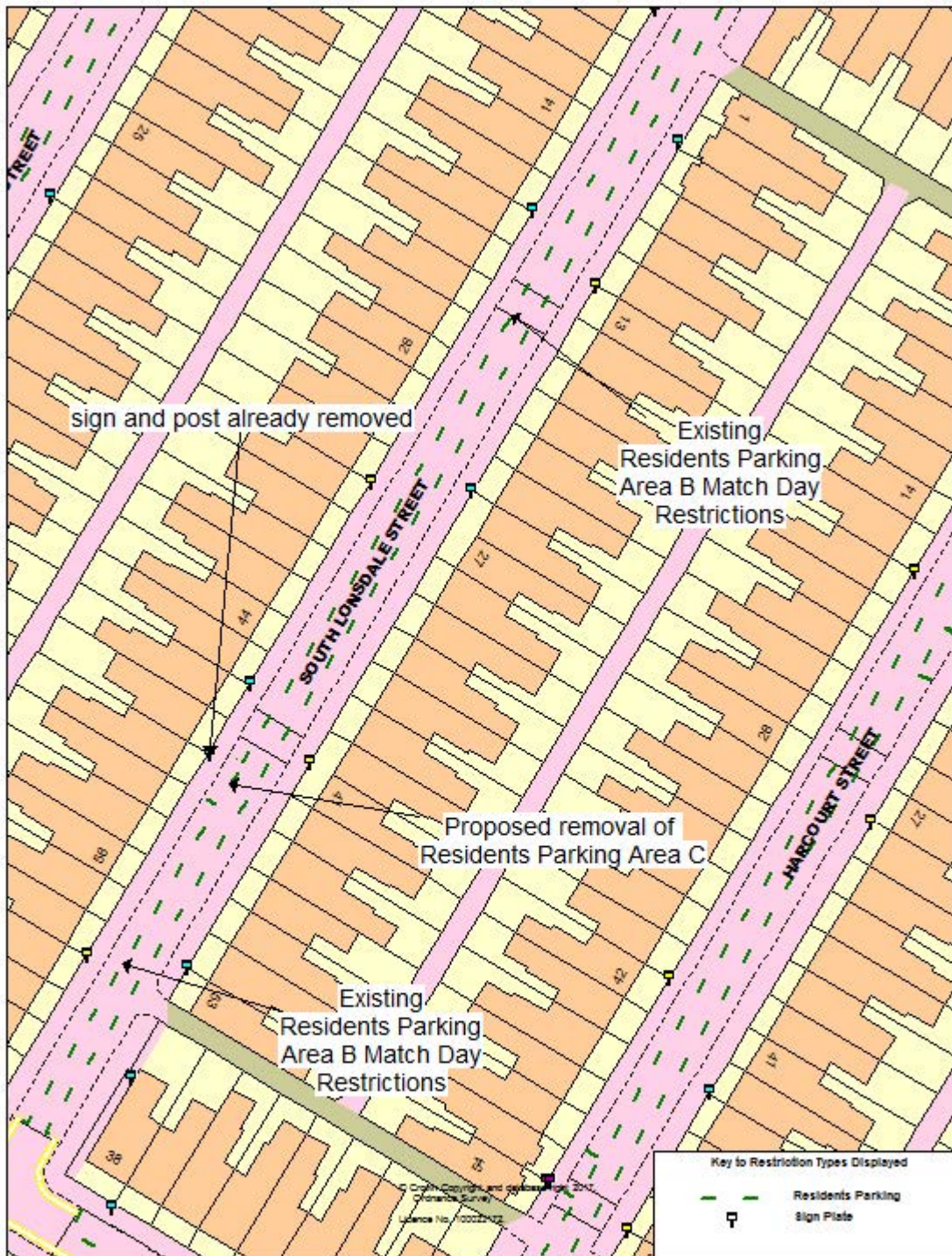
**Grove Lane, Hale**

**Proposed Waiting Restrictions**

**Location Plan**



DRAWN BV	CHECKED SW	APPROVED
SCALE 1:500	DRAWING NO. E9008-3	REVISION B
DATE Jun 2019	FILE PATH L:\00 Work Areas\Traffic & Transportation\01 Capital Projects\TRO Works Programme\Grove Lane Hale SW	



ONE TRAFFORD



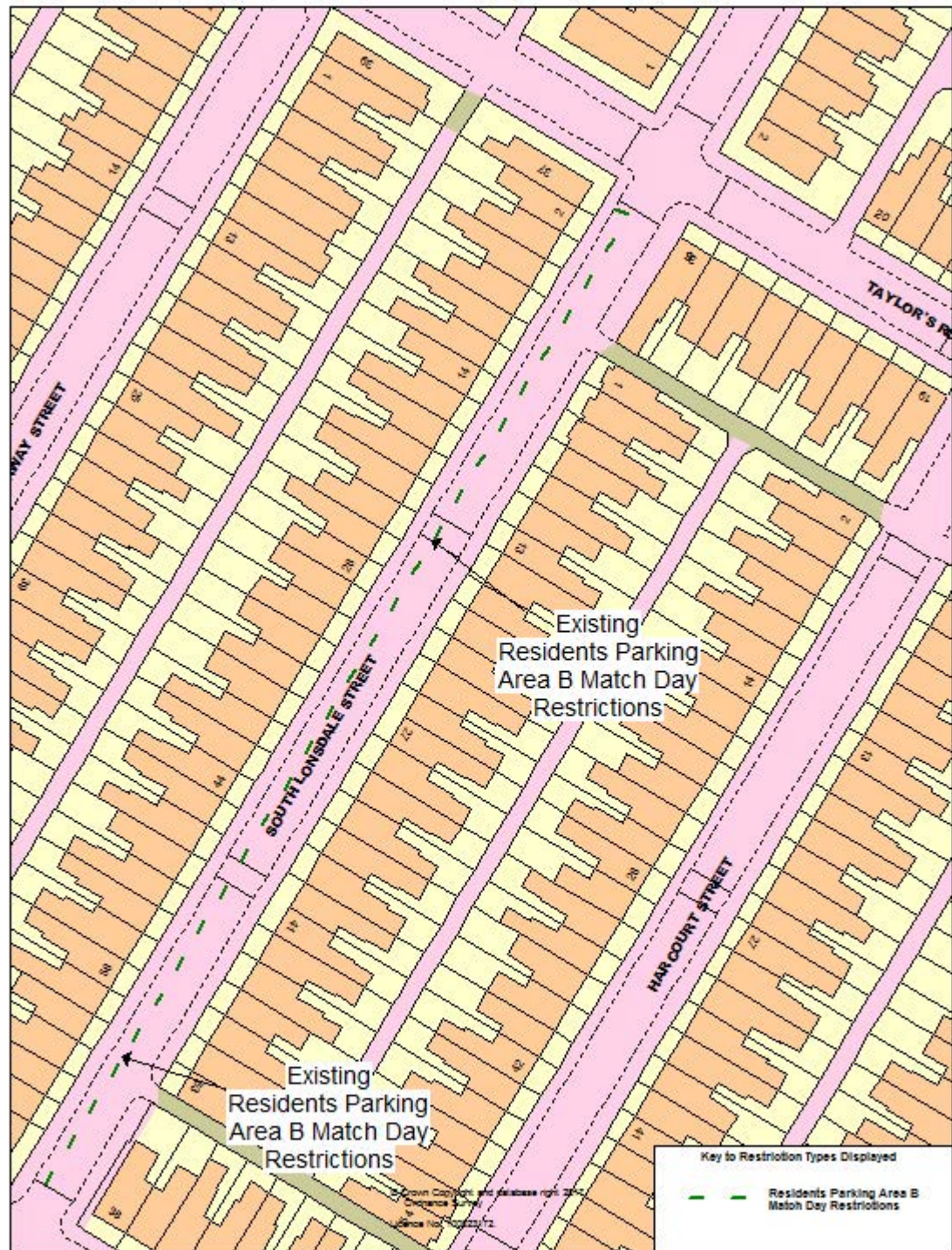
**52 South Lonsdale Street, GH  
proposed removal  
of C permit parking bay  
existing restrictions**

SCALE 1 : 600

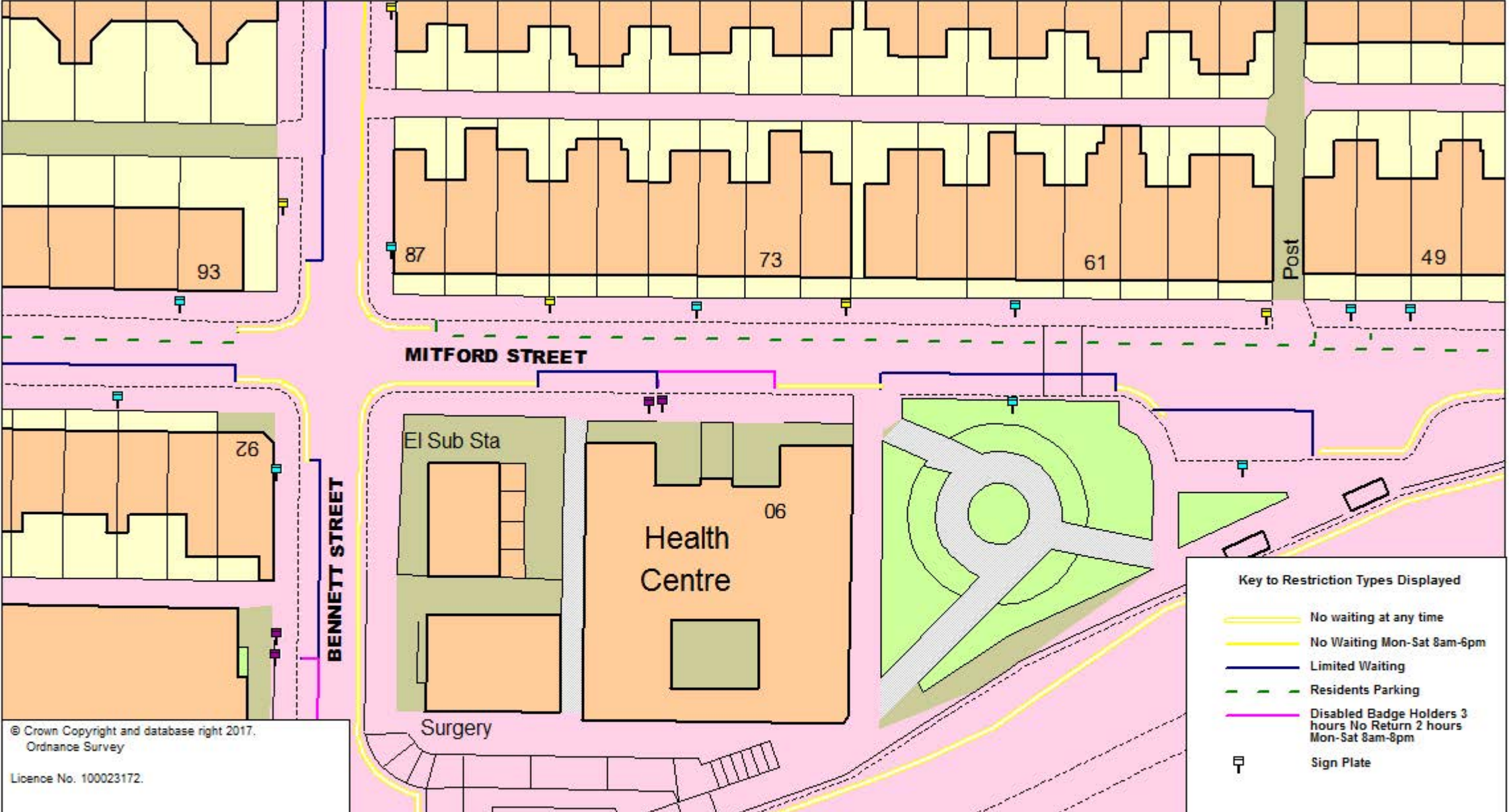
DATE 30/12/2019

DRAWING No.

DRAWN BY







© Crown Copyright and database right 2017.  
 Ordnance Survey  
 Licence No. 100023172.

**Key to Restriction Types Displayed**

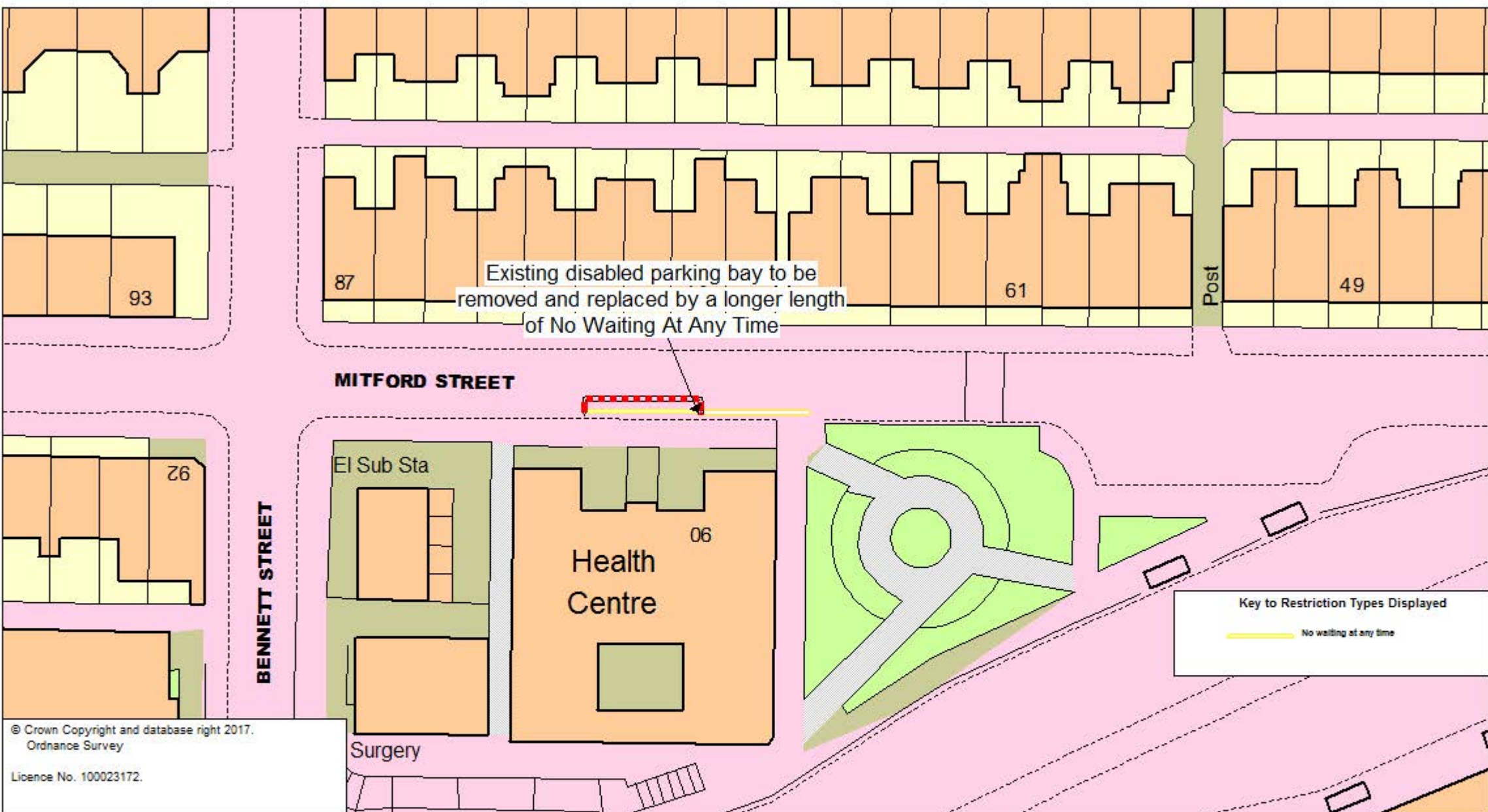
- No waiting at any time
- No Waiting Mon-Sat 8am-6pm
- Limited Waiting
- - - Residents Parking
- Disabled Badge Holders 3 hours No Return 2 hours Mon-Sat 8am-8pm
- Sign Plate



## Mitford Street, Stretford

### Proposed removal of disabled parking bay Existing

SCALE @A4	1 : 500
DATE	05/11/2019
DRAWING No.	
DRAWN BY	
	Page 1 of 1



© Crown Copyright and database right 2017.  
 Ordnance Survey  
 Licence No. 100023172.



**Mitford Street, Stretford**  
**Proposed removal of the Disabled Parking Bay**  
**to be replaced by a longer length of At Any Time**  
**Restrictions**  
**All surrounding restrictions to remain unchanged**

SCALE @A4	1 : 500
DATE	30/12/2019
DRAWING No.	
DRAWN BY	
	Page 1 of 1