

**BOROUGH OF TRAFFORD (SEAMONS ROAD, ALTRINCHAM)  
(WIDTH RESTRICTION) ORDER 2021.**

NOTICE IS HEREBY GIVEN that Trafford Borough Council has made an Order under the Road Traffic Regulation Act 1984. The effect of the Order will be to impose a width restriction as follows:

**6' 6" (2 metre) WIDTH RESTRICTION**

Seamons Road, Altrincham	At a point approximately 202 metres southeast of its junction with Atlantic Street - for a distance of 2 metres - in an easterly direction
Seamons Road, Altrincham	At a point approximately 20 metres northwest of its junction with Alstone Drive - for a distance of 2 metres - in a north westerly direction

The Order will come into operation on 1<sup>st</sup> October 2021 and a copy, together with a map showing the lengths of road to which it relates may be inspected at Altrincham Access Trafford, Pott Street, Altrincham during the normal opening hours and can be viewed on line at: [www.trafford.gov.uk/trafficregulationorders](http://www.trafford.gov.uk/trafficregulationorders)

If you wish to question the validity of the Order or of any provision contained in it on the grounds that it is not within the powers contained in the Road Traffic Regulation Act 1984, or that any requirements of that Act or of any instrument made under it has not been complied with in relation to the Order you may, within six weeks from 30<sup>th</sup> September 2021 apply to the High Court for that purpose.

Dated:30<sup>th</sup> September 2021

One Trafford/Trafford Council,  
Traffic Section,  
Tatton House,  
Caldey Road,  
Manchester,  
M23 9LF

Abbreviated for papers

**BOROUGH OF TRAFFORD (SEAMONS ROAD, ALTRINCHAM)  
(WIDTH RESTRICTION) ORDER 2021.**

NOTICE IS HEREBY GIVEN that Trafford Borough Council has made an Order under the Road Traffic Regulation Act 1984. The effect of the Order will be to impose a width restriction as follows:

**6' 6" (2 metre) WIDTH RESTRICTION**

Seamons Road, Altrincham	At a point approximately 202 metres southeast of its junction with Atlantic Street - for a distance of 2 metres - in an easterly direction
Seamons Road, Altrincham	At a point approximately 20 metres northwest of its junction with Alstone Drive - for a distance of 2 metres - in a north westerly direction

The Order will come into operation on 1<sup>st</sup> October 2021 and a copy, together with a map showing the lengths of road to which it relates may be inspected at Altrincham Access Trafford, Pott Street, Altrincham during the normal opening hours and can be viewed on line at: [www.trafford.gov.uk/trafficregulationorders](http://www.trafford.gov.uk/trafficregulationorders)

If you wish to question the validity of the Order or of any provision contained in it on the grounds that it is not within the powers contained in the Road Traffic Regulation Act 1984, or that any requirements of that Act or of any instrument made under it has not been complied with in relation to the Order you may, within six weeks from 30<sup>th</sup> September 2021 apply to the High Court for that purpose.

Dated:30<sup>th</sup> September 2021

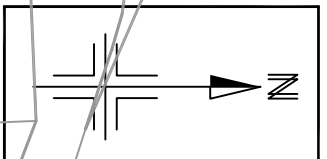
One Trafford/Trafford Council, Traffic Section, Tatton House, Caldey Road, Manchester, M23 9LF

## **STATEMENT OF REASONS**

Following numerous repairs to the parapet walls on Seamons Moss Bridge, the Council, in conjunction with the Bridgewater Canal Company, agreed to introduce width restrictions on Seamons Road, to discourage oversized vehicles trying to cross the 240-year-old bridge and to avoid permanently closing the bridge, due to safety risks.

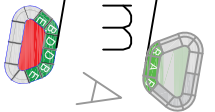
The width restrictions were introduced in September 2018 and, following a slight adjustment to their locations, the width restrictions have been made permanent.





ge

2150mm  
A

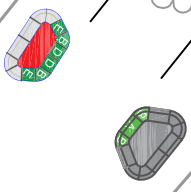


8  
8

Pipe  
~~Bridge~~work

2150mm

B



Reproduced from the Ordnance Survey mapping with the permission of the Controller of the Majesty's Stationery Office. Crown copyright. Unauthorised reproduction infringes Crown copyright and may lead to prosecution or civil proceedings. OS Licence No. 100023172 2018

Notes: No Dimensions to be scaled from this drawing. All Dimensions are to be checked on site.

PROJECT & TITLE

Seamons Moss Bridge, Altrincham  
Proposed Width Restrictions  
Location Plan

REV.	DATE	REVISION DETAILS



DRAWN BV	CHECKED NN	APPROVED ST	DRAWN	CHECKED	APPROVED
-------------	---------------	----------------	-------	---------	----------

SCALE  
NTS  
DRAWING NO.  
SMB-10

DATE  
June 19

REVISION  
A

FILE PATH  
L:\00 Work Areas\Traffic & Transportation\01 Capital Projects\Seamons Bridge\03 Drawings\

**BOROUGH OF TRAFFORD (SEAMONS ROAD, ALTRINCHAM)  
(WIDTH RESTRICTION) ORDER 2021.**

Trafford Borough Council, in exercise of its powers under Section 1(1) and (2) and 2(1) to (3) and 4(2) of the Road Traffic Regulation Act 1984, as amended, and of all other enabling powers and after consultation with the Chief Officer of Police in accordance with Part III of Schedule 9 of the said act of 1984, hereby makes the following Order.

1. No person shall cause or permit any vehicle, more than the specified width, to proceed in the road or in any of the lengths of roads specified in the Schedule to this Order.
2. This Order shall come into operation on 1<sup>st</sup> October 2021 and may be cited as the Borough of Trafford (Seamons Road, Altrincham)(Width Restriction) Order 2021.

**SCHEDULE**

**6' 6" (2 metre) WIDTH RESTRICTION**

Seamons Road, Altrincham	At a point approximately 202 metres southeast of its junction with Atlantic Street - for a distance of 2 metres - in an easterly direction
Seamons Road, Altrincham	At a point approximately 20 metres northwest of its junction with Alstone Drive - for a distance of 2 metres - in a north westerly direction

**THE COMMON SEAL of  
TRAFFORD BOROUGH COUNCIL**

was hereunto affixed

the 22 day of September 2021 in the presence of:



**AUTHORISED SIGNATORY.**

JURIA COBBEN  
COUNCIL



86997