

BOROUGH OF TRAFFORD (PROHIBITION OF WAITING AND LOADING AND PROVISION OF PARKING) ORDER 2001 (AMENDMENT NO 169)(PART A) ORDER 2015

NOTICE IS HEREBY GIVEN that Trafford Borough Council has made an Order under the Road Traffic Regulation Act 1984.

The effect of the Order will be to amend the Borough of Trafford (Prohibition of Waiting and Loading and Provision of Parking) Order 2001 ("the 2001 Order") by the introduction or removal of the following provisions:

- | | |
|--|-------------|
| a) No Waiting at Any Time | Code - 7A |
| b) No Waiting Mon-Sat 8am-6pm | Code - 6C |
| c) No Waiting at Any Time, No Loading Mon – Fri 7.30am-9.30am and 4pm-6.30pm | Code - 7A5P |
| d) Waiting Limited to 1 hour, No Return 1 hour Mon-Sat 8am-6pm | Code - LJ6C |
| e) Limited Waiting 2 hours No Return 2 hours Mon-Sat 8am-6pm | Code - LM6C |

on the lengths of roads specified in Schedules 1 and 2 hereto by the addition, to the Schedule to the 2001 Order, of the length of road specified in Schedule 1 below and by the removal, from the Schedule to the 2001 Order, of the lengths of road specified in Schedule 2 below.

SCHEDULE 1

1a - proposed

Street	Side	From	To	Code
Higher Road, Urmston	south	A point 15 metres west of its junction with Atkinson Road	A point 68 metres east of its junction with Ashfield Road	6C
Higher Road, Urmston	north	Its junction with Station Road	A point 30 metres east of its junction with Station Road	7A5P
Higher Road, Urmston	south	Its junction with Station Road	A point 53 metres east of its junction with Station Road	7A5P
Higher Road, Urmston	north	A point 30 metres east of its junction with Station Road	A point 43 metres east of its junction with Station Road	LM6C
Higher Road, Urmston	south	A point 53 metres east of its junction with Station Road	A point 15 metres west of its junction with Atkinson Road	LJ6C
Higher Road, Urmston	north	A point 43 metres east of its junction with Station Road	A point 80 metres east of its junction with Station Road	7A
Higher Road, Urmston	north	A point 80 metres east of its junction with Station Road	A point 105 metres east of its junction with Station Road	LM6C

1b – proposed

Street	Side	From	To	Code
Marsland Road, Sale	south	A point 25 metres east of its junction with The Grove	A point 92 metres east of its junction with George's Road	7A
Marsland Road, Sale	south	Its junction with Beaufort Road	A point 42 metres east of its junction with Lyme Grove	7A

SCHEDULE 2

2a - revoked

Street	Side	From	To	Code
Higher Road, Urmston	both	Its junction with Station Road	A point 42 metres east of its junction with Station Road	7A5P
Higher Road, Urmston	south	A point 42 metres east of its junction with Station Road	A point 68 metres east of its junction with Ashfield Road	6C

2b – revoked

Street	Side	From	To	Code
Marsland Road, Sale	south	A point 25 metres east of its junction with The Grove	A point 58 metres east of its junction with George's Road	7A
Marsland Road, Sale	south	Its junction with Beaufort Road	A point 40 metres east of its junction with Lyme Grove	7A

The provisions contained in this Order for Marsland Road, Sale were previously advertised as Amendment No168 on 18th March 2015.

The Order will come into operation on 24th July 2015, and a copy, together with a map showing the lengths of road to which it relates may be inspected at Urmston Library and at Access Trafford, Sale Waterside, Sale during their normal opening hours and online at:

www.trafford.gov.uk/trafficregulationorders

If you wish to question the validity of the Order or any provision contained in it on the grounds that it is not within the powers contained in the Road Traffic Regulation Act 1984, or that any requirement of that Act or of any instrument made under it has not been complied with in relation to the Order you may, within six weeks from 2nd July 2015 apply to the High Court for that purpose.

Dated: 2nd July 2015

Contracts Director and Acting Head of Highways,
Trafford Council,
Waterside House,
Sale,
M33 7ZF

Abbreviated notice for papers

BOROUGH OF TRAFFORD (PROHIBITION OF WAITING AND LOADING AND PROVISION OF PARKING) ORDER 2001 (AMENDMENT NO 169)(PART A) ORDER 2015

NOTICE IS HEREBY GIVEN that Trafford Borough Council has made an Order under the Road Traffic Regulation Act 1984.

The effect of the Order will be to amend the Borough of Trafford (Prohibition of Waiting and Loading and Provision of Parking) Order 2001 (“the 2001 Order”) by the introduction or removal of restrictions on lengths of **Marsland Road, Sale and Higher Road, Urmston.**

The provisions contained in this Order for Marsland Road, Sale were advertised as Amendment No168 on 18th March 2015.

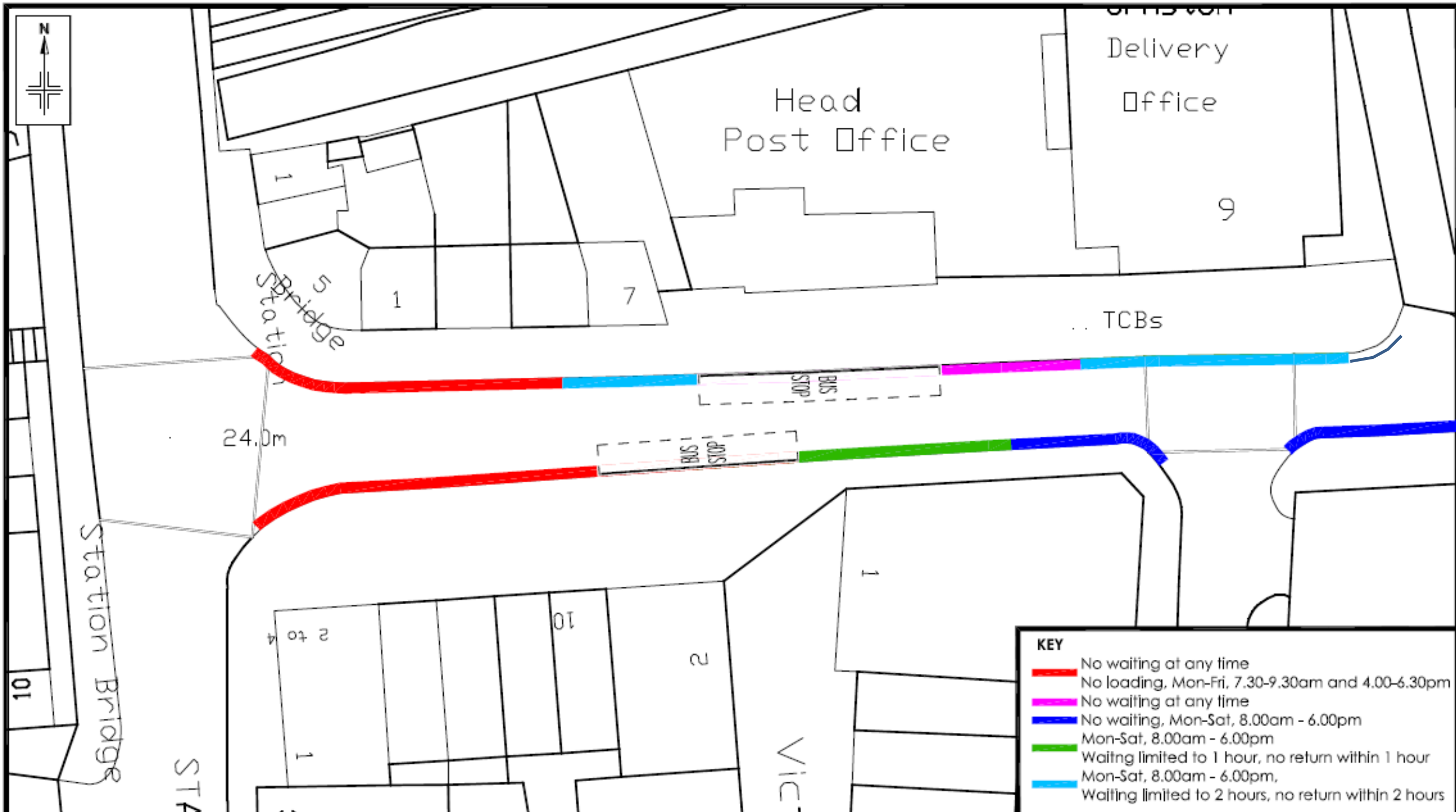
The Order will come into operation on 24th July 2015, and a copy, together with a map showing the lengths of road to which it relates may be inspected at Urmston Library and at Access Trafford, Sale Waterside, Sale during their normal opening hours and online at:

www.trafford.gov.uk/trafficregulationorders

If you wish to question the validity of the Order or any provision contained in it on the grounds that it is not within the powers contained in the Road Traffic Regulation Act 1984, or that any requirement of that Act or of any instrument made under it has not been complied with in relation to the Order you may, within six weeks from 2nd July 2015 apply to the High Court for that purpose.

Dated: 2nd July 2015

Contracts Director and Acting Head of Highways, Trafford Council, Waterside House, Sale, M33 7ZF



KEY	
—	No waiting at any time
—	No loading, Mon-Fri, 7.30-9.30am and 4.00-6.30pm
—	No waiting, Mon-Sat, 8.00am - 6.00pm
—	Mon-Sat, 8.00am - 6.00pm
—	Waiting limited to 1 hour, no return within 1 hour
—	Mon-Sat, 8.00am - 6.00pm, Waiting limited to 2 hours, no return within 2 hours

Reproduced from the Ordnance Survey mapping with the permission of the Controller of Her Majesty's Stationery Office & Crown copyright. Unauthorised reproduction infringes Crown copyright and may lead to prosecution or civil proceedings. Trafford Borough Council OS Licence No. LA076392 1999

Notes: No Dimensions to be scaled from this drawing. All Dimensions are to be checked on site.

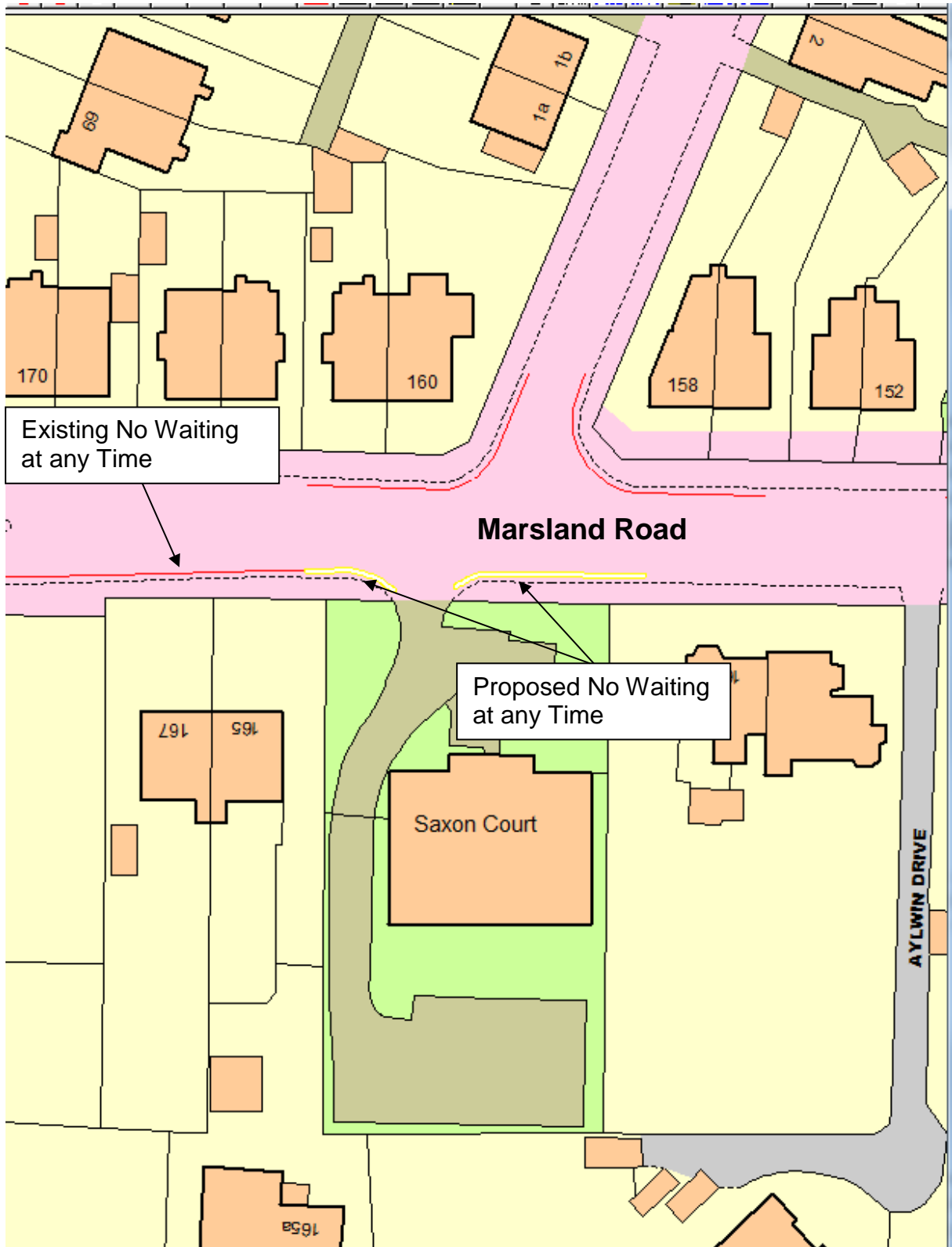
REV.	DATE	REVISION DETAILS	DRAWN	CHECKED	APPROVED

PROJECT & TITLE
 Higher Road, Urmston
 Amendments to Waiting Restrictions
 Proposed

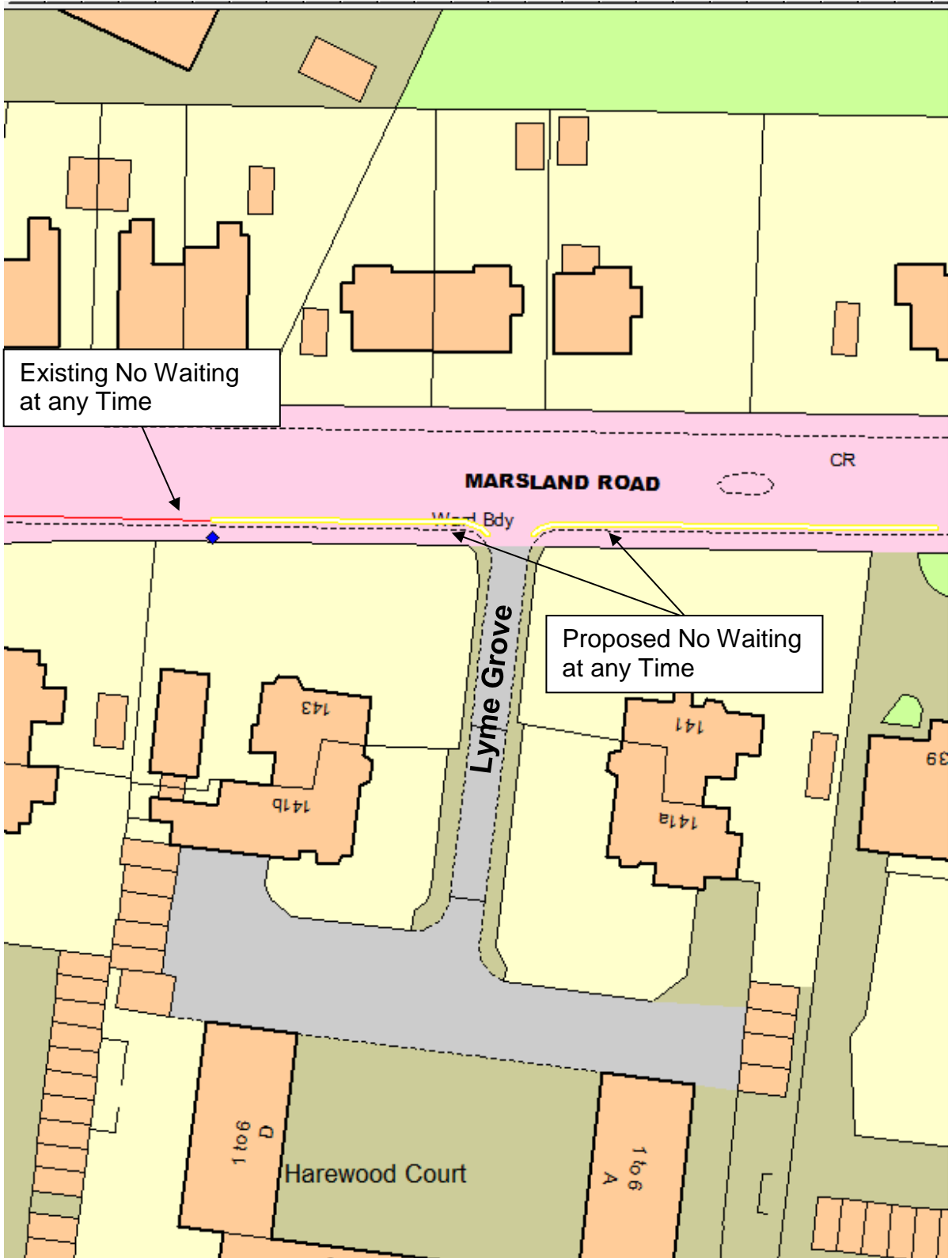


DRAWN KW	CHECKED	APPROVED
SCALE 1:500@A4	DRAWING NO. HRP-01	REVISION
DATE Mar.'14		

FILE PATH
 R:\BU\Environment\BU\Environment\Traffic & Transportation\Cad & Digital Photograph\Urmston\Higher Road



Drawing E8924 – Sheet 1 of 4
Existing restrictions indicated in red.



Drawing E8924– Sheet 2 of 4
 Existing restrictions indicated in red.