

BOROUGH OF TRAFFORD (PROHIBITION OF WAITING AND LOADING AND PROVISION OF PARKING) ORDER 2001 (AMENDMENT NO 169) ORDER 2015

NOTICE IS HEREBY GIVEN that Trafford Borough Council proposes to make an Order under the Road Traffic Regulation Act 1984.

The effect of the Order will be to amend the Borough of Trafford (Prohibition of Waiting and Loading and Provision of Parking) Order 2001 ("the 2001 Order") by the introduction or removal of the following provisions:

a) No Waiting at Any Time	Code -	7A
b) No Waiting Mon-Sat 8am-6pm	Code -	6C
c) No Waiting at Any Time, No Loading Mon – Fri 7.30am-9.30am and 4pm-6.30pm	Code -	7A5P
d) Waiting Limited to 20 minutes, No Return 1 hour Mon-Sat 8am-6pm	Code -	LB6C
e) Waiting Limited to 1 hour, No Return 1 hour Mon-Sat 8am-6pm	Code -	LJ6C
f) Waiting Limited to 1 hour, No Return 1 hour Mon-Sat 8am-6pm Except Area L permit holders	Code -	LJ6CRPL
g) Limited Waiting 1 hour, No Return 1 hour Mon-Sun 8am-10pm Except Area L permit holders	Code -	LJ7VRPL
h) Limited Waiting 2 hours No Return 2 hours Mon-Sat 8am-6pm	Code -	LM6C
i) No Stopping at any time Except Taxis (stand for 2 taxis)	Code -	2ST7A
j) Residents Parking Area L 8am-8pm Mon – Sun	Code -	RPL7D

on the lengths of roads specified in Schedules 1 and 2 hereto, by the addition, to the Schedule to the 2001 Order, of the lengths of road specified in Schedule 1 below and by the removal, from the Schedule to the 2001 Order, of the lengths of road specified in Schedule 2 below.

Schedule 1 – Proposed

1a

Street	Side	From	To	Code
Field Road, Sale	North west	A point 23 metres north-east of its junction with Green Lane	Its north-eastern extent	RPL7D
Field Road, Sale	South east	A point 24 metres north-east of its junction with Green Lane	Its north-eastern extent	RPL7D
Green Lane, Sale	South west	A point 6 metres north-west of its junction with Farmfield	A point 51 meters north-west of its junction with Farmfield	LJ6C
Green Lane, Sale	North east	A point 80 metres north-west of its junction with Derby Road	A point 40 metres north-west of its junction with Derby Road	LJ7VRPL
Green Lane, Sale	North east	A point 40 metres north-west of its junction with Derby Road	A point 30 metres north-west of its junction with Derby Road	2ST7A
Green Lane, Sale	North east	A point 30 metres north-west of its junction with Derby Road	A point 10 metres south-east of its junction with Derby Road	7A
Green Lane, Sale	North east	A point 104 metres north-west of its junction with Derby Road	a point 80 metres north-west of its junction with Derby Road	7A
Green Lane, Sale	South west	a point 42 metres south-east of its junction with Buck Lane	a point 67 metres south-east of its junction with Buck Lane	LJ7VRPL
Green Lane, Sale	South west	A point 51 meters north-west of its junction with Farmfield	A point 67 meters south-east of its junction with Buck Lane	7A
Green Lane, Sale	South west	A point 5 metres south-east of its junction with Farmfield	A point 8 metres north-west of its junction with Greenbank Road	LJ6C
Green Lane, Sale	South west	A point 6 metres north-west of its junction with Farmfield	A point 5 metres south-east of its junction with Farmfield	7A
Green Lane, Sale	South west	A point 8 metres north-west of its junction with Greenbank Road	A point 31 metres south-east of its junction with Greenbank Road	7A
Green Lane, Sale	North east	A point 10 metres south-east of its junction with Derby Road	A point 9 metres north-west of its junction with Field Road	LJ6C

1b

Street	Side	From	To	Code
Churchfields, Sale	both	A point 83 metres north-east of its junction with Carrington Lane	Its junction with Carrington Lane	7A

1c

Street	Side	From	To	Code
Higher Road, Urmston	south	A point 15 metres west of its junction with Atkinson Road	A point 68 metres east of its junction with Ashfield Road	6C
Higher Road, Urmston	north	Its junction with Station Road	A point 30 metres east of its junction with Station Road	7A5P
Higher Road, Urmston	south	Its junction with Station Road	A point 53 metres east of its junction with Station Road	7A5P
Higher Road, Urmston	north	A point 30 metres east of its junction with Station Road	A point 43 metres east of its junction with Station Road	LM6C
Higher Road, Urmston	south	A point 53 metres east of its junction with Station Road	A point 15 metres west of its junction with Atkinson Road	LJ6C
Higher Road, Urmston	north	A point 43 metres east of its junction with Station Road	A point 80 metres east of its junction with Station Road	7A
Higher Road, Urmston	north	A point 80 metres east of its junction with Station Road	A point 105 metres east of its junction with Station Road	LM6C

Schedule 2 - To be revoked

2a

Street	Side	From	To	Code
Green Lane, Sale	South west	A point 6 metres northwest of its junction with Farmfield	A point 39 metres northwest of its junction with Farmfield	LJ6C
Green Lane, Sale	South west	A point 39 meters north of its junction with Farmfield	A point 49 meters north of its junction with Farmfield	2ST7A
Green Lane, Sale	North East	A point 75 metres north of its junction with Derby Road	A point 40 metres north of its junction with Derby Road	LJ6C
Green Lane, Sale	North east	A point 40 metres north of its junction with Derby Road	A point 10 metres south of its junction with Derby Road	7A
Green Lane, Sale	North east	A point 104 metres north of its junction with Derby Road	A point 75 metres north of its junction with Derby Road	7A
Green Lane, Sale	west	A point 42 metres south-east of its junction with Buck Lane	A point 65 metres south-east of its junction with Buck Lane	LJ6CRPL
Green Lane, Sale	South west	A point 49 meters northwest of its junction with Farmfield	A point 65 meters southeast of its junction with Buck Lane	7A
Green Lane, Sale	South west	Apoint 7 metres south-east of its junction with Farmfield	A point 13 metres north-west of its junction with Greenbank Road	LJ6C
Green Lane, Sale	South west	A point 6 metres north-west of its junction with Farmfield	A point 7 metres south-east of its junction with Farmfield	7A
Green Lane, Sale	South west	Apoint 13 metres north-west of its junction with Greenbank Road	A point 31 metres south-east of its junction with Greenbank Road	7A
Green Lane, Sale	North east	A point 10 metres south of its junction with Derby Road	Apoint 9 metres north of its junction with Field Road	LB6C

2b

Street	Side	From	To	Code
Higher Road, Urmston	both	Its junction with Station Road	A point 42 metres east of its junction with Station Road	7A5P
Higher Road, Urmston	south	A point 42 metres east of its junction with Station Road	A point 68 metres east of its junction with Ashfield Road	6C

A copy of the Draft Order, together with statements of reasons may be inspected at Urmston Library, information desk and at Access Trafford, Sale Waterside, Sale during their normal opening hours. **The Notice and plans can also be viewed on-line at: www.trafford.gov.uk/trafficregulationorders**

Any objections to the proposals, together with the grounds on which they are made, should be sent, in writing, to the address below or by e-mail to traffic@trafford.gov.uk by 8th April 2015.

Dated: 18th March 2015

Contracts Director and Acting Head of Highways,
Trafford Council,
Waterside House,
Sale,
M33 7ZF

Abbreviated for Newspapers

BOROUGH OF TRAFFORD (PROHIBITION OF WAITING AND LOADING AND PROVISION OF PARKING) ORDER 2001 (AMENDMENT NO 169) ORDER 2015

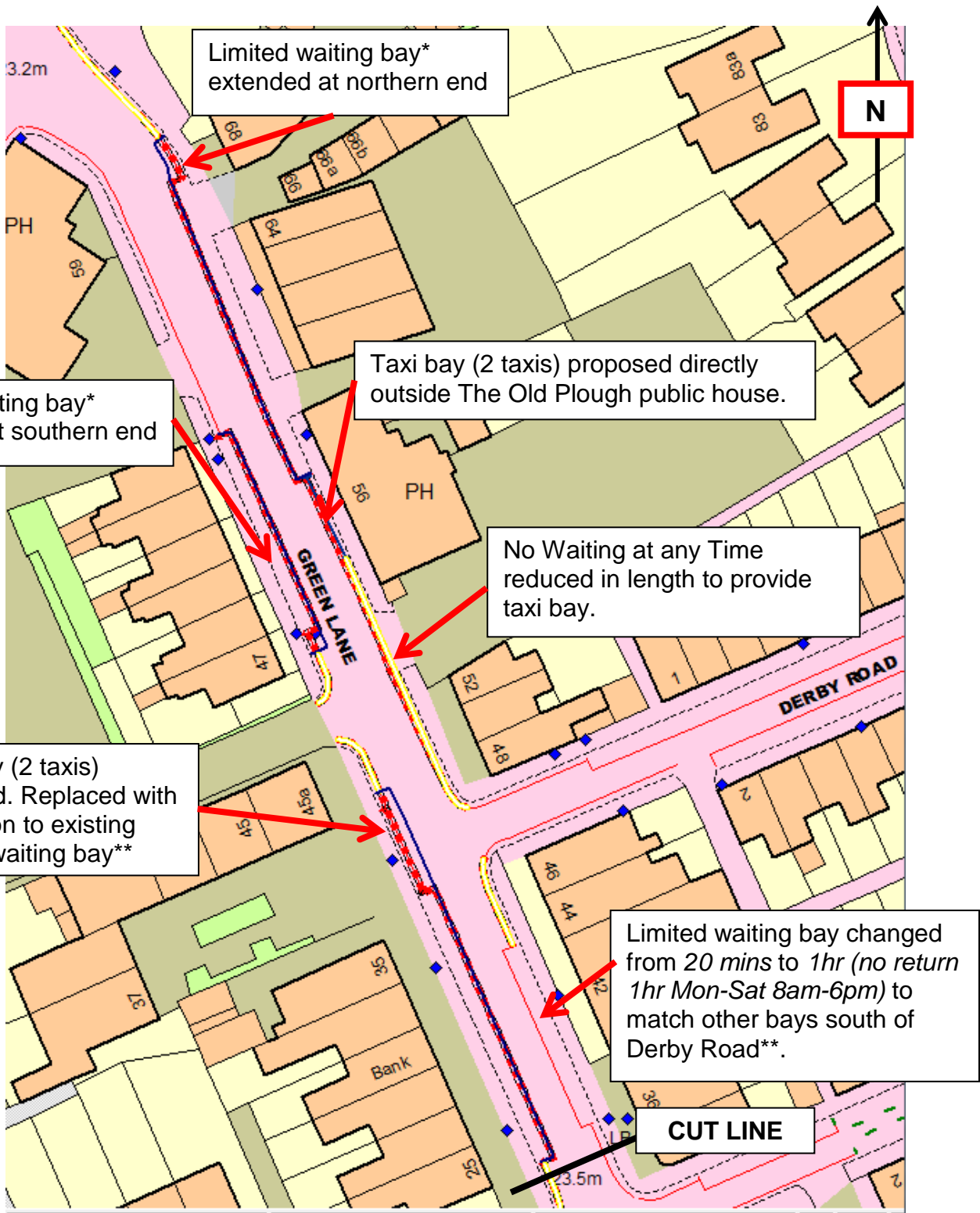
NOTICE IS HEREBY GIVEN that Trafford Borough Council proposes to make an Order under the Road Traffic Regulation Act 1984.

The effect of the Order will be to amend the Borough of Trafford (Prohibition of Waiting and Loading and Provision of Parking) Order 2001 ("the 2001 Order") by the introduction or removal waiting and loading restrictions on lengths of **Field Road, Green Lane and Churchfields, Ashton on Mersey, Sale and Higher Road, Urmston.**

A copy of the Draft Order, together with statements of reasons may be inspected at Urmston Library, information desk and at Access Trafford, Sale Waterside, Sale during their normal opening hours. **The Notice and plans can also be viewed on-line at: www.trafford.gov.uk/trafficregulationorders**

Any objections to the proposals, together with the grounds on which they are made, should be sent, in writing, to the address below or by e-mail to traffic@trafford.gov.uk by 8th April 2015.

Dated: 18th March 2015
Contracts Director and Acting Head of Highways,
Trafford Council,
Waterside House,
Sale,
M33 7ZF



Drawing E8935 – Sheet 1 of 3

Existing restrictions in red

* Limited Waiting 1 hour No Return 1 hour Mon-Sun 8am-10pm Except Area L permit holders

** Limited Waiting 1 hour No Return 1 hour Mon-Sat 8am-6pm



CUT LINE

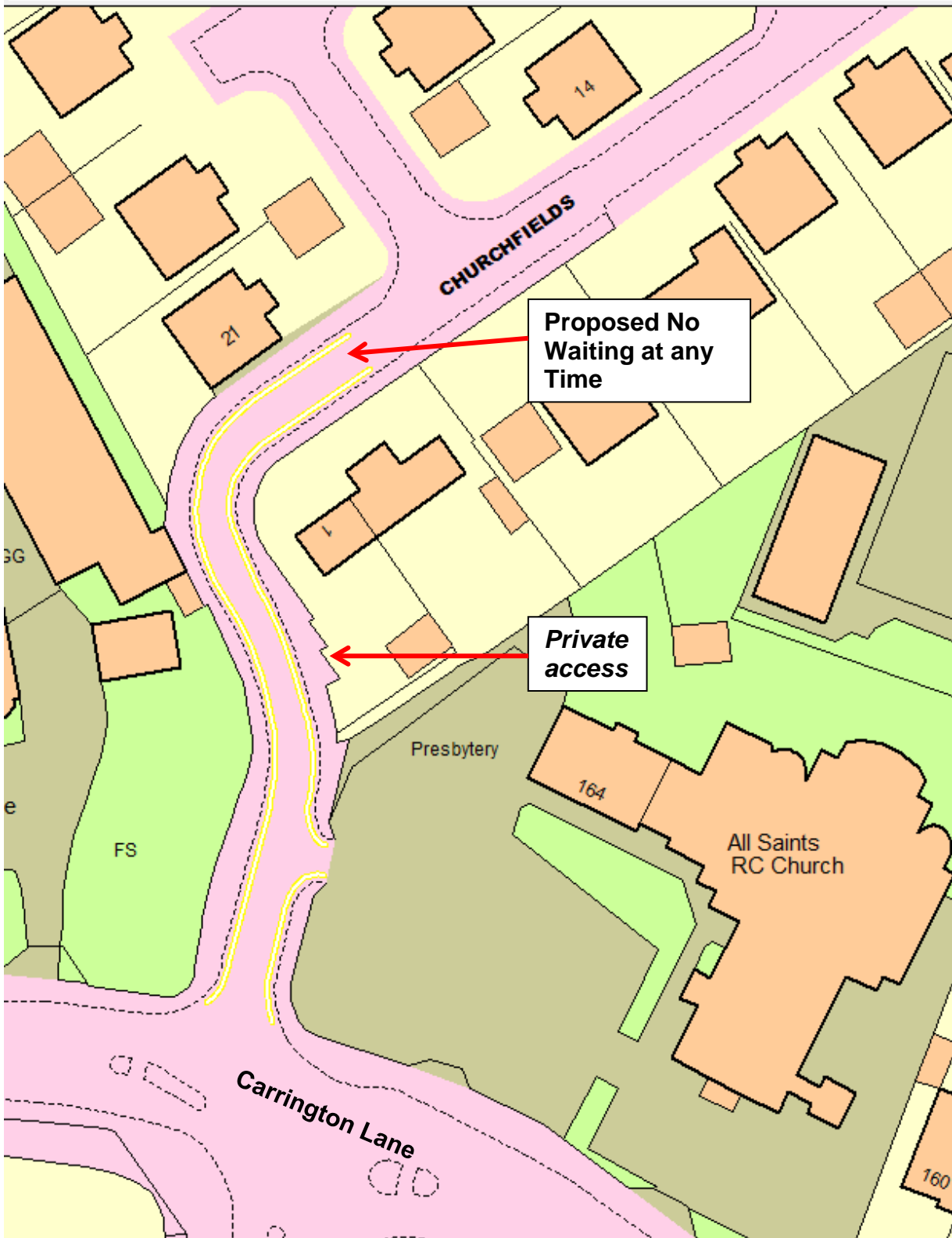
Field Road (both sides, from east of existing restrictions) to be added to existing Residents Parking Area L 8am-8pm Mon - Sun.

Limited waiting bay** extended at both ends

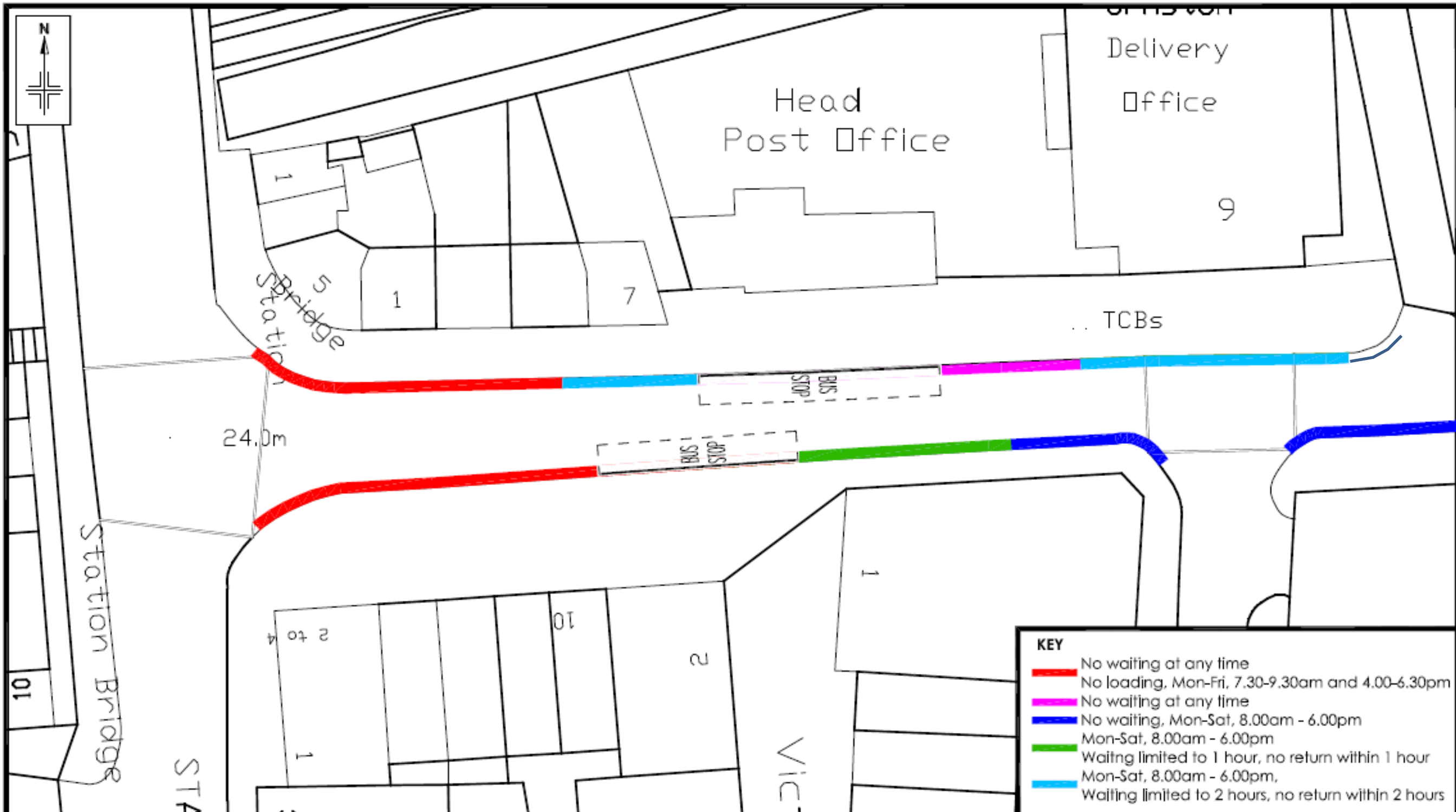
Drawing E8935 – Sheet 2 of 3

Existing restrictions in red

** Limited Waiting 1 hour No Return 1 hour Mon-Sat 8am-6pm



Drawing E8935 – Sheet 3 of 3



KEY	
—	No waiting at any time
—	No waiting at any time
—	No waiting, Mon-Sat, 8.00am - 6.00pm
—	Waiting limited to 1 hour, no return within 1 hour
—	Mon-Sat, 8.00am - 6.00pm, Waiting limited to 2 hours, no return within 2 hours

Reproduced from the Ordnance Survey mapping with the permission of the Controller of Her Majesty's Stationery Office. Crown copyright. Unauthorised reproduction infringes Crown copyright and may lead to prosecution or civil proceedings. Trafford Borough Council OS Licence No. LA076392 1999

Notes: No Dimensions to be scaled from this drawing. All Dimensions are to be checked on site.

REV.	DATE	REVISION DETAILS	DRAWN	CHECKED	APPROVED

PROJECT & TITLE
 Higher Road, Urmston
 Amendments to Waiting Restrictions
 Proposed



DRAWN KW	CHECKED	APPROVED
SCALE 1:500@A4	DRAWING NO. HRP-01	REVISION
DATE Mar.'14		

FILE PATH
 R:\BU\Environment\BU\Environment\Traffic & Transportation\Cad & Digital Photograph\Urmston\Higher Road